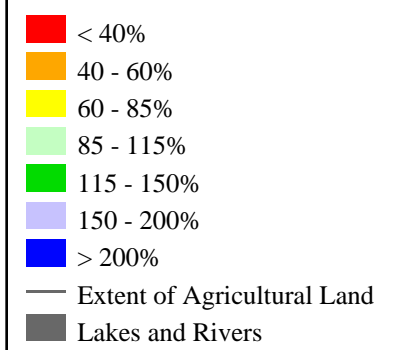
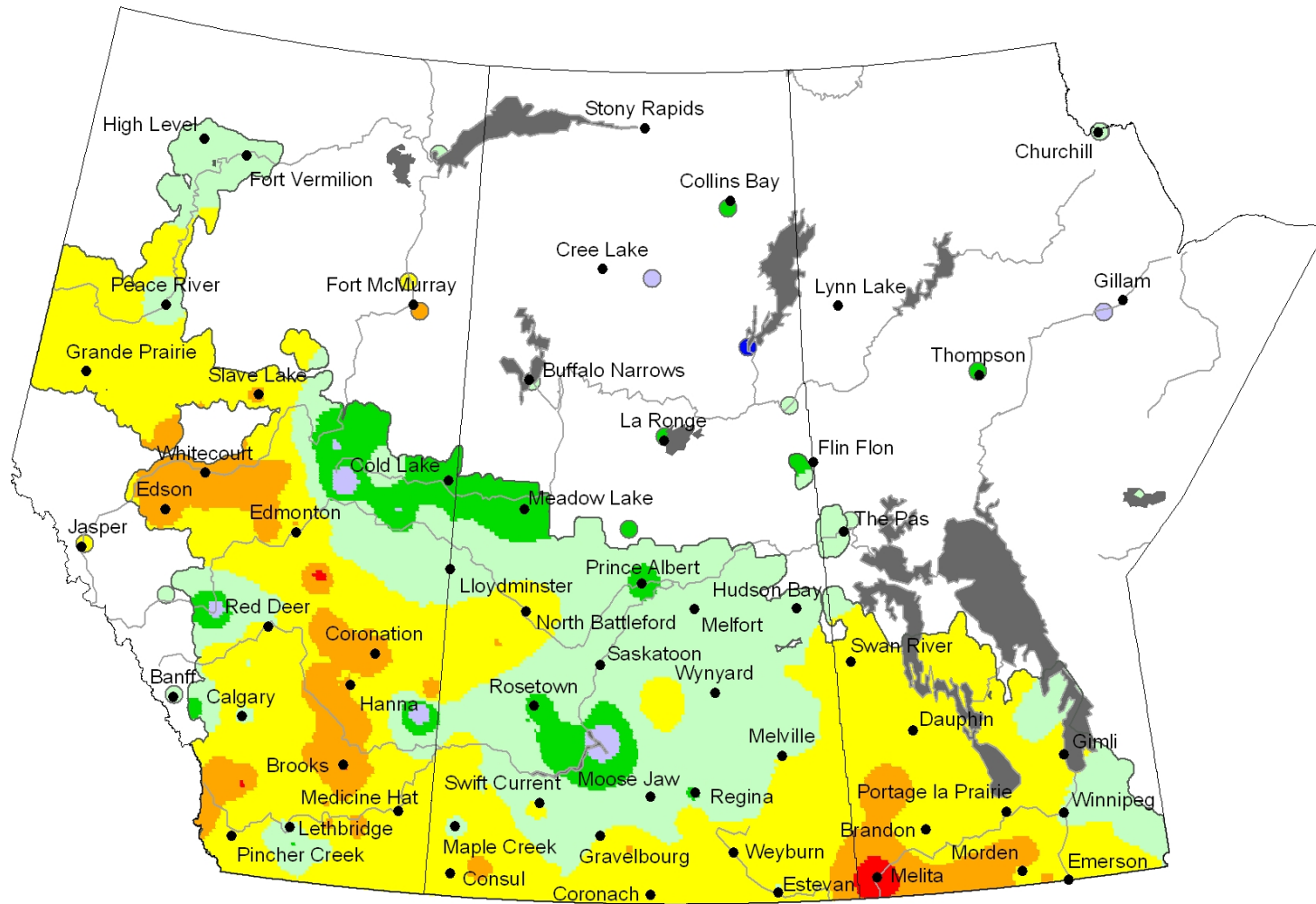
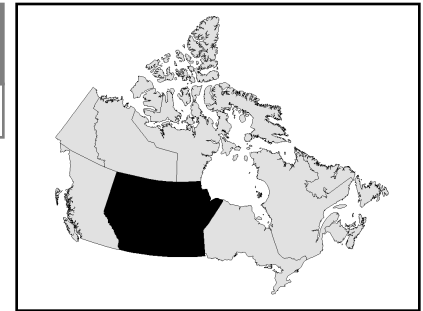




### Percent of Average Precipitation (Prairie Region)

September 1, 2007 to February 11, 2008



Produced using near real-time data that has undergone initial quality control. The map may not be accurate for all regions due to data availability and data errors.