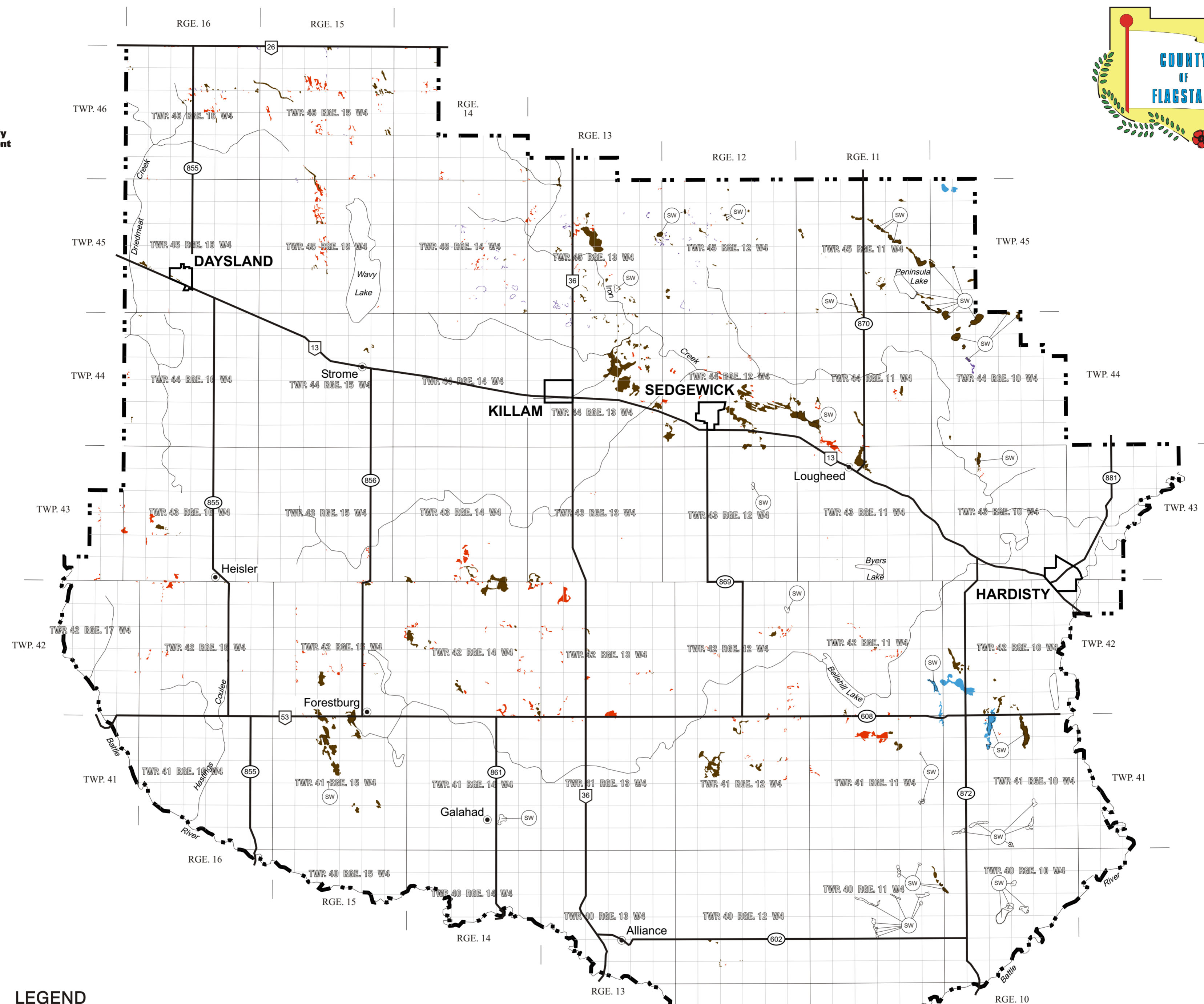

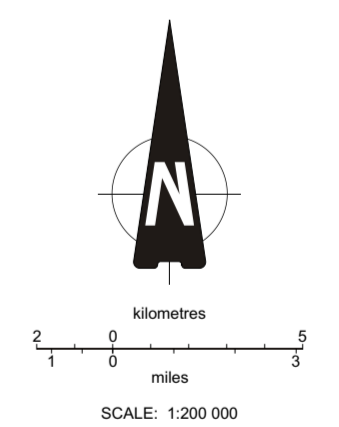


# COUNTY of FLAGSTAFF No. 29 - SALINITY MAP



## LEGEND

SALINITY TYPE	CONTROLS
<span style="color: red;">■</span> contact and slope change salinity	salt tolerant grasses in saline area and alfalfa in recharge areas
<span style="color: purple;">■</span> outcrop salinity	salt tolerant grasses in saline area
<span style="color: green;">■</span> artesian salinity	salt tolerant grasses in saline area and/or relief wells
<span style="color: blue;">■</span> slough ring salinity	salt tolerant grasses in saline area and/or water management
<span style="color: cyan;">■</span> coulee bottom salinity	salt tolerant grasses in saline area and/or water management
<span style="color: brown;">■</span> depression bottom salinity	salt tolerant grasses in saline area and 20-100 m in adjacent band and/or water management
<b>Irrigation:</b>	
<span style="color: lightgreen;">■</span> irrigation canal seepage salinity	salt tolerant grasses in saline area and/or mechanical control
<span style="color: orange;">■</span> irrigation/natural salinity	salt tolerant grasses in saline area or any of the above listed measures
<span style="border: 1px solid black; border-radius: 50%; padding: 2px;">SW</span> saline water bodies	



Compiled by: Alberta Agriculture, Food and Rural Development - Conservation and Development Branch

© 1995



Agriculture - Building a Healthy Environment

