

LONG TERM ACCESS PLANS

for the Hinton FMA area



Prepared by Roger Hayward, RPF
May 2014



Hinton Wood Products

A Division of West Fraser Mills Ltd.

Table of Contents

1. Introduction	1
2. Plan Content.....	1
3. Goals and Strategies	2
Goal 1 – Minimize Road Infrastructure.....	2
Goal 2 – Minimize Permanent Roads.....	2
Athabasca Working Circle LTAP	3
Area Description	3
Existing Roads	3
Proposed Roads	3
Resource Values.....	4
Special Management Areas	4
Grizzly Bear	4
Marlboro Working Circle LTAP.....	5
Area Description	5
Existing Roads	5
Proposed New Roads.....	5
Resource Values.....	6
Special Management Areas	6
Grizzly Bear	6
Embarras Working Circle LTAP.....	7
Area Description	7
Existing Roads	7
Proposed New Roads.....	8
Resource Values.....	8
Special Management Areas	8
Grizzly Bear	8
McLeod Working Circle LTAP	9
Area Description	9
Existing Roads	9
Proposed New Roads.....	10
Resource Values.....	10

Special Management Areas	10
Grizzly Bear	10
Berland Working Circle LTAP	11
Area Description	11
Existing Roads	11
Proposed New Roads	12
Resource Values	12
Special Management Areas	12
Grizzly Bear	12
Appendix 1 – Existing LOC Roads Athabasca W.C.....	13
Appendix 2 – Existing LOC Roads Marlboro W.C.	57
Appendix 3 – Existing LOC Roads Embarras W.C.	111
Appendix 4 – Existing LOC Roads McLeod W.C.....	129
Appendix 5 – Existing LOC Roads Berland W.C.	149

List of Tables

Table 1 – <i>Working Circle Areas</i>	1
Table 2 – <i>Existing major access routes for the Athabasca Working Circle</i>	3
Table 3 – <i>Proposed new Class 3 roads for the Athabasca Working Circle</i>	4
Table 4 – <i>Existing major access routes for the Marlboro Working Circle</i>	5
Table 5 – <i>Existing major access routes for the Embarras Working Circle</i>	7
Table 6 – <i>Proposed new Class 3 roads for the Embarras</i>	8
Table 7 – <i>Existing major access routes for the McLeod Working Circle</i>	9
Table 8 – <i>Proposed new Permanent roads for the McLeod</i>	10
Table 9 – <i>Existing major access routes for the Berland Working Circle</i>	11
Table 10 – <i>Proposed new Class 3 roads for the Berland</i>	12

1. Introduction

Long Term Access Plans (LTAP) are a Hinton Wood Products' (HWP) initiative to address large-scale access infrastructure and management issues related to roads within identified areas on HWP's Forest Management Agreement (FMA) area. The purpose of each LTAP is to:

1. Identify access issues at large scales (Main issues, major roads);
2. Provide a plan for both existing and future access infrastructure and management;
3. Provide context and direction for other planning scales with a given LTAP area (Final Harvest Plans, LOC's, etc.);
4. Provide a basis for HWP to work with the Department and others to coordinate the development and use of new access by others.

Hinton Wood Products' landbase is divided into 5 separate Working Circles. These Working Circles and their corresponding areas (as of 2014) are described in Table 1.

Table 1 – Working Circle Areas

Working Circle	Area (ha)
Athabasca	200,965
Marlboro	161,762
Embarras	192,156
McLeod	218,188
Berland	215,687

The Working Circles are further divided into smaller operation units called compartments. The number of individual compartments within a Working Circle range from 22 to 32. The compartments are generally the level at which Final Harvest Plans are developed.

2. Plan Content

This plan contains five individual LTAP plans, one for each Working Circle. Each LTAP consists of the following components:

1. An overview map showing:
 - The LTAP area with base map features
 - Compartment boundaries
 - Existing and proposed roads and stream crossings
 - Existing and proposed access control locations
2. An ortho map showing:
 - The LTAP area
 - Existing and proposed roads and stream crossings
3. A brief description of the area
4. A brief description of the status of existing roads
5. A description of major resource value issues.
6. A table that lists the major road corridors used for hauling within the LTAP area.
7. A table that lists all existing Class 1, 2, 3 and 4a roads within a given Working Circle (In appendices). Included in this table is:
 - Length of the road with the WC

- Owner of the road (HWP or External)
- Road class
- Compartments accessed by given road
- Number of culverts and/or bridges over intermittent or permanent stream. Please note that for externally owned roads, the list may be incomplete. There may be more than reported on any given road.
- A strategy for each road (Maintain, Deactivate or Reclaim). The existence of an LTAP strategy on a road does not necessarily mean it will be completed within any given time frame, but rather when the opportunity presents itself (e.g., oilfield road disposition offered to HWP, HWP has equipment in the area, HWP budgets allow for some deactivation work, external funding comes available, etc.), the strategy can be put into action.

8. A table that lists proposed new permanent roads.

Please note that the following LTAP's are a point in time event as of May 1st, 2014. The number and/or status of roads will change over time.

3. Goals and Strategies

Goal 1 – Minimize Road Infrastructure

- Plan an efficient network of permanent and temporary roads using topographic features, recognizing watercourse crossing issues, and focusing on opportunities to utilize existing roads and seismic lines as well as avoiding sensitive areas.
- Work with ESRD and other users to coordinate any existing or new non –HWP roads, to avoid duplicating road networks.
- Identify and reclaim (re-vegetate or reforest, as appropriate) existing roads that are no longer required.
- Reduce the road network footprint by cutting narrower Rights of Way (ROW), and use existing trails (as is) with no increase in ROW width whenever feasible.

Goal 2 – Minimize Permanent Roads

- Develop a permanent road network for forest management purposes, including summer access to summer ground.
- Reduce the length of permanent roads at the ends of road networks in summer ground by increasing cutblock size (as per Ecological Based Management principles) and using more temporary roads within these larger cutblocks.
- Develop more temporary roads when accessing winter operation areas.
- Track operational requirements for each road to determine when roads can be deactivated or reclaimed.

Athabasca Working Circle LTAP

Area Description

The Athabasca Working Circle comprises approximately 200,965 hectares. It is bordered by the Athabasca River to the east and south, the Berland River to the north, the Wildhay River to the west and Jasper National Park to the southwest. Elevation in the Athabasca Working circles ranges from just over 830m in the far NE portion of the compartment, to 1000m in the far SW portion of the compartment. The means elevation is 1230 metres. The majority (approx. 55%) of the Working Circle lies within the Upper Foothills Natural Sub Region, with about 34% being within the Lower Foothills Natural Subregion and 7% within the Sub Alpine Natural Sub Region. The remainder (4%) is in the Montane in the southwest part of the Working Circle.

The working circle is further broken down into 32 separate compartments.

Existing Roads

Permanent, all weather roads already exist for the majority of the Athabasca Working Circle. Currently there are approximately 1547 km of permanent roads (Classes 1, 2, 3 and 4a's). Of these, 724 km of roads are owned by Hinton Wood Products with the remaining 823 km owned externally (Oil companies, Government of Alberta, etc.). The main access routes that currently exist are listed below in Table 2. These will be used in conjunction with already existing other Class 3 roads (both HWP and externally owned) as well as temporary Class 5 roads. A listing and maps of all existing permanent roads is included in [Appendix 1](#).

Table 2 –Existing major access routes for the Athabasca Working Circle

Road Name	Road Class	Owner	Compartments Accessed	Length (km) within Atha WC	No. Crossings on Potentially Fish Bearing Streams	
					Bridges	Culverts
1-14-201	2	HWP	19	5.3	0	1
DX	3	HWP	11/16	10.9	0	6
Eccles	3	EX	21/22	10.7	0	2
Emerson Creek	2	HWP	8/9/10/14/17/18/21	39.0	2	39
Fish Creek	2	HWP	6/13/14	20.1	0	8
Hay River	3	HWP	15/36/27	25.0	1	5
Hay River West	2 & 3	HWP	15/35	22.1	1	6
Jack Wright	2	HWP	26/30	14.3	1	4
Marsh Creek	2 & 3	HWP	14/16/19/22/24	48.9	1	26
N Road	3	HWP	26/27	11.7	0	6
Peppers Lake	2 & 3	HWP	1/2/6/13/14	40.5	2	18
Polecat	2	HWP	14/15/23	9.2	2	4
V Road	2	HWP & EX	24/28/29/30	27.3	1	14
Willow	2	HWP	14/16/24/26/27/30/31/32	63.6	3	12
Winter Creek	3	HWP	3	3.4	0	4
Y Road	3	HWP & EX	31/32	22.5	1	6
Wagon	3	HWP & EX	30	14.8	2	3
Highway 40 North	1	EX	2/20/35	16.2		

Proposed Roads

Some areas will require new Class 3 roads to be constructed. These proposed new Class 3 roads are listed in Table 3

Table 3 –Proposed new Class 3 roads for the Athabasca Working Circle

Road Name	Class	Length (km)	Compartments Accessed	Potential No. Crossings*	
				Bridges	Culverts
1-09-303	3	4.4	9/10	0	2
1-10-301	3	5.8	10/18	0	2
1-18-301	3	7.0	18	0	2
1-34-301	3	6.9	34	0	5

* Potential crossing determined from Bare Earth LiDAR only (not field checked)

Resource Values

Special Management Areas

There are 418 ha in the Athabasca classified within a High Elevation Sheep and Goat Special Management Area (SMA). Currently there are no permanent roads within this area. There are 6,730 ha within Ungulate Winter Range SMA's. Within the Winter Range SMA's, there are currently 55.1 km of existing permanent roads of which 54.8 km are externally owned road and 0.3 km are HWP roads.

These SMA's will be considered in any future road planning and all guidelines will be followed as per the Operating Ground Rules and the Forest Management Plan.

Grizzly Bear

The majority (89%) of the Athabasca Working Circle is within grizzly bear habitat, with 55,704 ha within Core habitat and the remaining 123,057 resides within Secondary habitat. Including both the HWP and external roads, the road density (km road/square kilometre) in the Core is currently 0.54. In the secondary zone it is 0.87. Both of these are within the recommended limits of 0.6km/km² and 1.2km/km² respectively. Two of the proposed new roads are fully or partially within Secondary habitat. Once these are constructed, the road density in the secondary zone will increase to 0.88 km/km². There will be no increase within the Core habitat.

Marlboro Working Circle LTAP

Area Description

The Marlboro Working Circle comprises approximately 161,762 hectares. It is bordered by the Athabasca River to the west, Weyerhaeuser's FMA to the south and east (E2) and Millar Western's and ANC's FMA's to the north (W13 and W15 respectively).

Elevation in the Marlboro Working circles ranges from just over 840 metres to 1450 metres, with a mean elevation of 1095 metres. The majority of the lower elevation is along the western boundary with some along the eastern boundary as well. The higher elevations are located in the central portion of the working circle. Sixty-two percent of the Working Circles lies within the Lower Foothills Natural Sub-Region, with the remaining 38% being within the Upper Foothills Natural Sub-Region.

There are 25 separate compartments within the Marlboro.

Existing Roads

Permanent, all weather roads already exist for the majority of the Marlboro Working Circle. Currently there are approximately 1545 km of permanent roads (Classes 1, 2, 3 and 4a's). Of these, 363 km of roads are owned by Hinton Wood Products with the remaining 1,182 km owned externally (Oil companies, Government of Alberta, etc.). The main access routes that currently exist are listed below in Table 4. These will be used in conjunction with already existing other Class 3 roads (both HWP and externally owned) as well as temporary Class 5 roads. A listing of all existing permanent roads is included in Appendix 2

Table 4 –Existing major access routes for the Marlboro Working Circle

Road Name	Road Class	Owner	Compartments Accessed	Length (km) within Marl. WC	No. Crossings on Potentially Fish Bearing Streams	
					Bridges	Culverts
Emerson Creek	2	HWP	7/8/9/10/12/13/23	38.2	1	27
Lynx Creek	2&3	HWP	1/11/12/13/25	30.2	1	10
North Swanson	3	HWP&EX	9/11/12/13/25	12.7	0	5
South Swanson	3	HWP&EX	9/10/16	21.1	0	2
Medicine Lodge	3	HWP&EX	14/23	17.1	0	1
Talisman Medicine Lodge	3	EX	14/15	10.0	0	5
Plateau	2&3	HWP&EX	3/8/9/24	21.7	0	0
Kennedys Basin	3	HWP&EX	3	5.8	0	0
Pine Creek	3	HWP&EX	3/4	12.7	2	9
S Road	3	HWP&EX	5/6/7/18/19/20	27.0	2	11
Nova	3	EX	5/19/20	10.1	0	0
Silver Summit	3	HWP&EX	4/7/22	11.1	0	5
Mayberne Tower	3	HWP	4/7	4.6	0	1
Imperial Lumber	3	EX	13/14/15	15.5	1	2
Amoco	2	EX	3/4/7/17	44.3	0	11

Proposed New Roads

At this time, HWP does not see the requirement for any new permanent roads within the Marlboro WC.

Resource Values

Special Management Areas

There are 2,302 ha and 832 ha within Ungulate Winter Ranges SMA's and Trumpeter Swan SMA's respectively. With respect to the Ungulate Winter Range SMA's, there are currently 14.8 km of roads within, with 13.5 km being externally owned. The Trumpeter Swan SMA's have 2.4 km of existing road, all of which are externally owned. These SMA's will be considered in any future road planning and all guidelines will be followed as per the Operating Ground Rules and the Forest Management Plan.

Grizzly Bear

There are 63,768 ha within the Marlboro Working Circle classified as Secondary Grizzly habitat. Including both the HWP and external existing open roads, the road density (km road/square kilometre) in the Secondary is 0.88 which is within the recommended limit of 1.2 km/km². There is no Core Grizzly habitat in the Marlboro.

Embarras Working Circle LTAP

Area Description

The Embarras Working Circle comprises approximately 192,156 hectares. The area is bordered by Forest Management Unit (FMU) E13 to the southwest, FMU E15 to the northeast, FMU R12 to the southeast and FMUs R13 and E15 to the east.

Elevation in the Embarras ranges from 950 metres up to 2350 metres with a mean elevation of 1400 metres. The lower elevations are predominantly in the NNE part of the working Circle, with the higher elevation being in the SW third of the Working Circle.

Approximately 91,487 ha (48%) of the Embarras lies within the Upper Foothills Natural Sub Region, with 62,891 ha (33%) within the Sub Alpine and 37,331 ha (19%) within the Lower Foothills. There are about 450 ha within the Working Circle that is not classified.

There are 22 separate compartments within the Embarras WC.

Existing Roads

Permanent, all weather roads already exist for the majority of the Embarras Working Circle. Currently there are approximately 1190 km of permanent roads (Classes 1, 2, 3 and 4a's). Of these, 633 km of roads are owned by Hinton Wood Products with the remaining 557 km owned externally (Oil companies, Government of Alberta, etc.). The main access routes that currently exist are listed below in Table 5. These will be used in conjunction with already existing other Class 3 roads (both HWP and externally owned) as well as temporary Class 5 roads. A listing of all existing permanent roads is included in Appendix 3.

Table 5 – Existing major access routes for the Embarras Working Circle

Road Name	Road Class	Owner	Compartments Accessed	Length (km) within Emb. WC	No. Crossings on Potentially Fish Bearing Streams	
					Bridges	Culverts
Thistle Creek	2	HWP	18	7.7	0	7
Highway 40 South	2&3	EX	1/6/12/13/14/21	57.3	0	4
Sundance	3	EX	3/9	27.1	3	5
Johnson North	3	HWP&EX	9	18.8	1	6
Johnson South	3	HWP&EX	9/10	5.2	1	0
Robb	2	HWP	3/7/9/10	23.6	0	10
Lund Creek	2&3	HWP	1/2/3/4	26	4	26
Pembina River	2	HWP&EX	6/18/20/22	35.9	4	21
Rainbow Creek	2	HWP	20	14.0	3	14
Centre Creek-A	2	HWP	6	2.6	0	0
Centre Creek-C	2&3	HWP	12/14	13.1	2	1
Denison	2&3	HWP	7/11	13.1	2	9
Denison South	3	HWP&EX	11/12	9.7	3	10
Denison West	3	HWP	11	7.0	0	6
Mercoal Mainline	2	HWP	12	2.9	0	1
Corsers Rd. West	3	EX	13/15	7.3	1	5
Corsers Rd. East	3	EX	1/2/4	5.9	1	3
Mitchell Creek	3	HWP	8/9	7.5	1	1
Grave Flats	4a	EX	16/17/18	15.9	1	8
Grave Flats East	2	EX	15/19	17.1	0	1
3-19-200	3	HWP	15/18/19	12.8	1	9
3-10-305-A	3	HWP	10	10.9	1	2

Proposed New Roads

The construction of some new LOC roads will be required for future timber access. These proposed new Class 3 roads are listed below in Table 6.

Table 6 – Proposed new Class 3 roads for the Embarras

Road Name	Class	Length (km)	Compartments Accessed	Potential No. Crossings*	
				Bridges	Culverts
3-05-300	3	2.6	5	0	1
3-05-301	3	4.8	5	1	4
3-07-305	3	2.0	7	0	1
3-15-300	3	8.3	15/22	3	4
3-15-301	3	3.5	15/22	0	0
3-20-310	3	0.7	20	1	0
3-21-301	3	12.8	5/21	0	7
3-21-302	3	7.3	21	0	0
3-22-303	3	7.1	22	4	3

* Potential crossing determined from Bare Earth LiDAR only (not field checked)

Resource Values

Special Management Areas

There are 695 ha classified as being in a High Elevation Sheep and Goat SMA within the Embarras Working Circle. Within this area there are 3.9 km of existing roads, all externally owned. There are 18,246 ha within Ungulate Winter Range SMA's with 106 km of roads (41 km externally owned, 65 km owned by HWP).

These SMA's will be considered in any future road planning and all guidelines will be followed as per the Operating Ground Rules and the Forest Management Plan. The construction of all of the proposed new roads would increase the amount of roads in the Watercourse SMA by approximately 0.1 kilometres.

Grizzly Bear

The majority (89%) of the Embarras Working Circle is within grizzly bear habitat, with 93,638 ha within Core habitat and 79,785 ha within Secondary habitat. Including both the HWP and external existing open roads, the road density (km road/square kilometre) in the Core is 0.43. In the secondary zone it is 0.71. Both of these are within the recommended limits of 0.6km/km² and 1.2km.km² respectively. One of the proposed new roads (3-07-305) is located within Secondary habit, with the other 8 proposed new roads being within Core habitat. Once constructed, the road densities will increase to 0.48 in the Core, and 0.72 in the Secondary habitat, both within the recommended guidelines.

McLeod Working Circle LTAP

Area Description

The McLeod Working Circle comprises approximately 218 188 hectares. The majority of the NE boundary is bordered by the Athabasca River. It is also bordered by Forest Management Unit (FMU) E13 to the southwest, FMUs E9 and H1 to the west and FMUs R13 and E2 to the northeast.

Elevation in the McLeod WC ranges from 920 metres up to 1870 m, with a mean elevation of 1290 m. The lower elevations are predominantly in both the NW and ENE portions of the compartment, whereas the higher elevations are generally located in the SW portion.

Approximately 102,042 ha (47%) of the McLeod lies within the Upper Foothills Natural Sub Region, with 77,653 ha (36%) within the Lower Foothills, 23,971 ha (11%) within the Sub-Alpine and 13,256 (6%) with the Montane. There are about 265 ha within the Working Circle that is not classified.

There are 25 separate compartments within the McLeod WC.

Existing Roads

Permanent, all weather roads already exist for the majority of the McLeod Working Circle. Currently there are approximately 1265 km of permanent roads (Classes 1, 2, 3 and 4a's). Of these, 696 km of roads are owned by Hinton Wood Products with the remaining 569 km owned externally (Oil companies, Government of Alberta, etc.). The main access routes that currently exist are listed below in Table 7. These will be used in conjunction with already existing other Class 3 roads (both HWP and externally owned) as well as temporary Class 5 roads. A listing of all existing permanent roads is included in Appendix 4.

Table 7 – Existing major access routes for the McLeod Working Circle

Road Name	Road Class	Owner	Compartments Accessed	Length within McLd WC	No. Crossings on Potentially Fish Bearing Streams	
					Bridges	Culverts
Highway 16	1	EX	1/11/12/13/16/28	19.9		
Highway 40 South	1&3	EX	2/3/7/10/23/24/28	43.3		
Highway 47	1	EX	21/26/25	21.3		
Robb Rd	2	HWP	5/6/9/10/23	41.7	3	16
McPherson Rd	2&3	HWP	9/10/17	26.4	0	9
Hargwen Rd	3	HWP&EX	9/12/18	27.7	1	25
Gregg River Rd	2	HWP	2/5/7	17.9	4	6
Gregg River Rd West	2&3	HWP&EX	2	4.1	2	0
Seabolt Creek Rd	3	HWP	8/10/28	7.3	1	8
Tri-Creeks Rd	3	HWP	2/3/4	34.3	4	34
Pembina River Rd	2	HWP&EX	4/5/6/23	19.9	2	11
Mercoal Mainline	2	HWP	6/23	6.2	0	0
White Creek Rd	3	HWP	5/20	16.3	1	6
Prest Creek Rd-A	2	HWP	6/21	15.2	0	5
Prest Creek Rd- B	2	HWP	21	0.8	0	0
Prest Creek Rd- C	2&3	HWP	25	13.5	0	0
PetroCan Rd	3	EX	18/21/25	24.4	4	5
Mitchell Creek - A	2	HWP	21	9.8	0	0
Mitchell Creek - B	2	HWP	21	1.3	0	1
Mitchell Creek - C	2&3	HWP	21	2.1	1	0
Green Timber Rd	3&4A	HWP	1/28	13.1	0	2
Lambert Creek Rd	3	EX	19	15.1	0	0

Proposed New Roads

The construction of some new LOC roads will be required for future timber access. These proposed new Class 3 roads are listed in Table 8.

Table 8 – Proposed new Permanent roads for the McLeod

Road Name	Class	Length (km)	Compartments Accessed	Potential No. Crossings	
				Bridges	Culverts
4-04-300	3	24.1	4/5/6	1	14
4-04-301	3	6.1	4	0	2
4-04-302	3	3.8	4	1	3
4-04-303	3	6.8	4	0	5
4-04-304	3	2.4	4	0	2
4-04-305	3	7.3	4	0	2
4-04-306	3	3.1	4	0	2
4-04-307	3	1.9	4	0	0
4-04-308	3	2.8	4	0	1
4-04-309	3	3.3	2/4	0	1
4-10-301	3	5.1	10	2	2
4-10-302	3	5.4	10	2	2
4-17-313	3	4.8	17	0	3
4-17-314	3	1.7	17	0	0
4-17-315	3	1.0	17	0	1
4-18-301	3	8.4	18	0	1
4-19-301	3	14.4	18/19	1	2
4-23-301	3	2.6	23	1	0

Potential crossing determined from Bare Earth LiDAR only (not field checked)

Resource Values

Special Management Areas

There are three types of SMA's within the McLeod. These are High Elevation Sheep and Goat SMA's, Ungulate Winter Range SMA's, and Trumpeter Swan SMA's. The corresponding areas of each are 153ha, 6,290 ha and 210 ha respectively. There are currently no existing permanent roads within the Sheep and Goat SMA's. There are 42.2 km of existing permanent roads in the Ungulate Winter Range SMA's (26.7 km external, 15.5 HWP) and 55.3 km of roads in the Watercourse SMA's (26.7 km external, 28.6 HWP). As to the Trumpeter Swan SMA, there is 1.4 km of existing roads, all externally owned.

These SMA's will be considered in any future road planning and all guidelines will be followed as per the Operating Ground Rules and the Forest Management Plan. The construction of all of the proposed new roads would increase the amount of roads in the Watercourse SMA by about 1.0 kilometres and by 1.9 kilometres in the Ungulate Winter Range SMA.

Grizzly Bear

The majority (87%) of the McLeod Working Circle is within grizzly bear habitat, with 140,614 ha within Core habitat and 49,738 ha within Secondary habitat. Including both the HWP and external existing open roads, the road density (km road/square kilometre) in the Core is currently 0.47. In the secondary zone it is 0.55. Both of these are within the recommended limits of 0.60km/km² and 1.2km.km² respectively. With the addition of the new proposed roads, the road density would increase to 0.51 in the Core habitat and to 0.60 in the Secondary habitat.

Berland Working Circle LTAP

Area Description

The Berland Working Circle comprises approximately 215,687 hectares. It is bordered by the Wildhary River to the south and east, and by the Berland River for the majority of its northern boundary. The working circle is further broken down into 30 separate compartments.

Elevation in the Berland Working Circle ranges approximately 950 metres in the NE portion of the compartment, to almost 1900 metres along the SW boundary. The mean elevation is 1270 metres.

Approximately 153,581 ha (71%) of the Berland lies within the Upper Foothills Natural Sub Region, with 42,814 ha (20%) within the Sub-Alpine and 19,084 ha (9%) within the Lower Foothills. There are about 208 ha within the Working Circle that is not classified.

There are 30 separate compartments within the Berland WC.

Existing Roads

Permanent, all weather roads already exist for the majority of the Berland Working Circle. Currently there are approximately 1300 km of permanent roads (Classes 1, 2, 3 and 4a's). Of these, 689 km of roads are owned by Hinton Wood Products with the remaining 611 km owned externally (Oil companies, Government of Alberta, etc.).

The main access routes that currently exist are listed below in Table 9. These will be used in conjunction with already existing other Class 3 roads (both HWP and externally owned) as well as temporary Class 5 roads. A listing of all existing permanent roads is included in Appendix 5.

Table 9 – Existing major access routes for the Berland Working Circle

Road Name	Road Class	Owner	Compartments Accessed	Length within Atha WC	No. Crossings on Potentially Fish Bearing Streams	
					Bridges	Culverts
Polecat	2&3	HWP&EX	6/7/9/10/11/18/21	48.7	4	12
Hightower	3	HWP&EX	4/5/18	23.5	0	4
Meridian	2	HWP	2/6/7	16.9	2	9
Jim Clark	2&3	HWP	7/22	18.2	0	8
Jack Wright	2	HWP	24/28/29/30/33	21.7	1	13
Q Road	2&3	HWP	10/11	20.0	0	6
JZ Road	2&3	HWP&EX	24/25/29	10.7	0	1
Beaver Creek	3	HWP	26/27	14.4	0	1
Beaver Creek South	2	HWP	25/26	11.4	0	2
Willow Creek	2&3	HWP&EX	26/28	17.8	2	1
5-09-300	3	HWP	9/10	25.2		15
AC Road (5-12-301)	3	HWP	11/12	14.4	2	6
KT Road (5-22-305,LOC_4295,5-24-204)	3	HWP&EX	22/23/24	16.1	0	6
5-30-302	3	HWP	30	9.2	0	1
LOC 760872-B	3	EX	30/33	4.8	0	4
LOC 760872-A	3	EX	28	5.3	0	0
ROE_4852	3	EX	28/33	4.2	0	0
ROE_4853-A	3	EX	33	1.0	0	0
5-28-316A	3	HWP	28	0.6	0	0
5-6-302	3	HWP	6	3.7	0	1
5-20-401	4a	HWP	20	7.7	1	0
Rock Lake	3	EX	9/34	22.8	1	8
Highway 40	1	EX	1/3/4/8/9/13/14/16	47.0	0	4

Proposed New Roads

Some areas will require new Class 3 roads to be constructed. These proposed new Class 3 roads are listed in Table 10.

Table 10 – Proposed new Class 3 roads for the Berland

Road Name	Road Class	Compartments Accessed	Proposed Length (km)	Potential No. Crossings*	
				Bridges	Culverts
5-01-300	4a	1	17.6	0	0
5-01-419	4a	1	3.8	0	0
5-01-420	4a	1/16	3.8	0	0
5-01-421	4a	1	10.2	0	1
5-02-300	3	2/5	6.1	1	1
5-02-301	3	2	5.1	0	2
5-02-302	3	2	3.6	0	1
5-06-303	3	2/6	6.3	0	0
5-06-304	3	6	4.4	0	0
5-12-303	3	12/23	2.7	0	0
5-14-301	3	14	5.9	0	5
5-14-302	3	14	4.7	1	6
5-14-303	3	14	4.1	1	5
5-20-300	3	20	9.1	1	8
5-20-301	3	6/20	3.9	0	1
5-20-302	3	20	4.8	0	0
5-20-303	3	20	6.9	0	0
5-34-301	3	9/34	7.6	1	5

* Potential crossing determined from Bare Earth Lidar only (not field checked)

Resource Values

Special Management Areas

There are four types of SMA's within the Berland. These are High Elevation Sheep and Goat SMA's, Pinto Creek Goat SMA, Ungulate Winter Range SMA's and Woodland Cariboo SMA. The corresponding areas of each are 34.1 ha, 3,104 ha, 1,342 ha and 50,163 ha respectively. There are no existing permanent roads in the High Elevation Sheep and Goat SMA's, 2.5 km in the Pinto Creek Mountain Goat SMA (HWP owned), and 1.2 in the Ungulate Winter Range SMA's (HWP Owned). As for the Woodland Cariboo SMA, there are currently 168 km of existing road with 94 being externally owned and 74 km owned by HWP.

These SMA's will be considered in any future road planning and all guidelines will be followed as per the Operating Ground Rules and the Forest Management Plan. The construction of all of the proposed new roads would increase the amount of roads in the Watercourse SMA by 5.5 kilometres and by 56.2 kilometres in the Woodland Caribou SMA.

Grizzly Bear

The entire Berland Working Circle is within grizzly bear habitat, with 170,437 ha (79%) within Core habitat and 45,340 ha (21%) within Secondary habitat. Including both the HWP and external existing open roads, the road density (km road/square kilometre) in the Core is 0.40. In the secondary zone it is 1.08. Both of these are within the recommended limits of 0.6km/km² and 1.2km.km² respectively. All of the new proposed roads are within Core habitat. Once constructed, the road density in the Core would increase to 0.46.

Appendix 1 – Existing LOC Roads Athabasca W.C.

Includes:

1. An overview map showing:
 - The LTAP area with base map features
 - Compartment boundaries
 - Existing and proposed roads and stream crossings
 - Existing and proposed access control locations
2. An ortho map showing:
 - The LTAP area
 - Existing and proposed roads and stream crossings
3. A table that lists all existing Class 1, 2, 3 and 4a roads within a given Working Circle (In appendices). Included in this table is:
 - Length of the road with the WC
 - Owner of the road (HWP or External)
 - Road class
 - Compartments accessed by given road
 - Number of culverts and/or bridges over intermittent or permanent stream. Please note that for externally owned roads, the list may be incomplete. There may be more than reported on any given road.
 - A strategy for each road (Maintain, Deactivate or Reclaim). The existence of an LTAP strategy on a road does not necessarily mean it will be completed within any given time frame, but rather when the opportunity presents itself (e.g., oilfield road disposition offered to HWP, HWP has equipment in the area, HWP budgets allow for some deactivation work, external funding comes available, etc.), the strategy can be put into action.

LTAP Plan
Athabasca Working Circle

MapDate: 5/01/2014.




Legend

- Compartment
- Crossings**
 - Bridge**
 - Existing
 - Planned
 - Removed
 - Culvert**
 - Existing
 - Planned
 - Removed
- Access Control Points**
 - Barrier
 - Gate
- Road Class / Status**
 - 1, Existing
 - 2, Existing
 - 2, Deactivated
 - 3, Existing
 - 3, Reclaimed
 - 3, Deactivated
 - 4, Existing
 - 4, Reclaimed
 - 4, Deactivated
 - Planned Roads
 - External Ownership
- Long Term Access Plan Strategy**
 - Deactivate
 - Maintain
 - Reclaim
- Wildlife Special Management Areas**
 - High Elevation Sheep and Goat SMA
 - Pinto Creek Mountain Goat SMA
 - Trumpeter Swan SMA
 - Ungulate Winter Range SMA
 - Watercourse SMA
 - Woodland Caribou SMA



Scale 1:140,000



LTAP Plan Athabasca Working Circle

MapDate: 5/01/2014.



Legend

- Compartment

Crossings

Bridge	Culvert
Existing	Existing
Planned	Planned
Removed	Removed

Access Control Points


- Barrier
- Gate

Road Class / Status

- 1, Existing
- 2, Existing
- 2, Deactivated
- 3, Existing
- 3, Reclaimed
- 3, Deactivated
- 4, Existing
- 4, Reclaimed
- 4, Deactivated
- Planned Roads
- External Ownership



Scale 1:140,000



Road Name	Class	Owner	Length (km)	Compartments Accessed	No. Crossings on Potentially Fish Bearing Streams		Strategy
					Bridges	Culverts	
1-01-202	3	HWP	12.7	1/2/3	1	2	Deactivate
1-01-301	3	HWP	4.2	1	1	0	Deactivate
1-01-402-A	4a	HWP	5.1	1	2	1	Deactivate
1-01-402-B	4a	HWP	4.0	1	1	0	Deactivate
1-01-403	4a	HWP	2.8	1	0	0	Deactivate
1-02-301	3	EX	5.6	2/4	0	0	Deactivate
1-02-400-A	3	HWP	1.9	2/4	1	0	Deactivate
1-02-400-B	3	HWP	6.0	2/3	1	0	Deactivate
1-08-301	3	HWP	5.2	8/13	0	3	Deactivate
1-09-301	3	HWP	2.6	8/9/14	0	1	Deactivate
1-11-302	3	HWP	2.3	11	0	0	Deactivate
1-13-300-A	4a	HWP	7.3	6/13	0	0	Deactivate
1-13-300-B	4a	HWP	4.5	13	0	0	Deactivate/Reclaim
1-13-300-C	3	HWP	2.5	14	0	0	Deactivate
1-13-301 Wye	3	HWP	0.2	15	0	0	Reclaim
1-13-301-A	3&4a	HWP	7.9	6/13/20	1	3	Deactivate
1-13-301-B	3	HWP	4.0	6/13	0	2	Deactivate/Reclaim
1-14-201	2	HWP	5.3	19	0	1	Deactivate
1-14-302-A	3	HWP	3.8	14	0	3	Deactivate/Reclaim
1-14-302-C	3	HWP	0.3	16	0	0	Reclaim
1-14-302-D	3	HWP	0.4	12	0	0	Reclaim
1-14-303	3	HWP	0.3	12	0	0	Deactivate
1-15-301	3	HWP	6.1	15	0	7	Deactivate
1-15-302	3	HWP	0.3	15	0	1	Deactivate
1-15-303	3	HWP	4.1	15	0	0	Deactivate
1-15-304	3	HWP	0.2	15	0	0	Reclaim
1-15-305	3	HWP	4.5	14/15	0	8	Deactivate
1-15-306	3	HWP	0.8	15	0	0	Deactivate
1-15-307	3	HWP	0.3	15	0	0	Reclaim
1-15-308	3	HWP	0.3	15	0	0	Deactivate
1-15-309	3	HWP	0.2	15	0	1	Reclaim
1-15-310	3	HWP	1.9	15	0	0	Deactivate
1-15-311	3	HWP	2.1	15	0	0	Deactivate
1-15-312	3	HWP	0.3	15	0	0	Deactivate
1-16-302	3	HWP	1.0	16	0	0	Deactivate
1-16-303	3	HWP	0.0	16	0	0	Reclaim
1-16-401-A	4a	EX	0.9	16	0	0	Reclaim
1-16-401-B	4a	EX	0.5	16	0	0	Reclaim
1-16-401-C	4a	EX	0.7	16	0	0	Reclaim

Road Name	Class	Owner	Length (km)	Compartments Accessed	No. Crossings on Potentially Fish Bearing Streams		Strategy
					Bridges	Culverts	
1-17-301	3	HWP	5.9	17	0	6	Deactivate
1-17-302	3	HWP	1.5	17	0	0	Deactivate
1-17-303	3	HWP	0.6	17/18	0	2	Deactivate
1-19-304	3	HWP	1.3	19	0	0	Reclaim
1-19-307	3	HWP	3.4	19/22	0	0	Deactivate
1-19-308	3	HWP	0.5	19	0	0	Deactivate
1-19-309	3	HWP	2.1	19	0	0	Deactivate
1-19-310	3	HWP	11.9	19	1	7	Deactivate
1-19-312	3	HWP	3.1	19/22	0	0	Maintain
1-19-313	3	HWP	2.4	19	0	0	Deactivate
1-19-314	3	HWP	6.5	19	0	0	Deactivate/Reclaim
1-19-316	3	HWP	2.0	19	0	0	Deactivate
1-19-317	3	HWP	0.7	19	0	0	Deactivate
1-19-318	3	HWP	1.0	19	0	0	Deactivate
1-19-319	3	HWP	3.3	19	0	0	Reclaim
1-19-320	3	HWP	4.1	19	0	0	Deactivate/Reclaim
1-19-321	3	HWP	3.7	19	0	3	Deactivate
1-22-303A	3	HWP	6.9	22	0	0	Maintain/Reclaim
1-22-303B	3	HWP	2.2	22	0	0	Reclaim
1-22-303C	3	HWP	2.3	22	0	0	Reclaim
1-22-305	3	HWP	0.7	22	0	0	Deactivate
1-22-306	3	HWP	1.2	22	0	0	Reclaim
1-22-307	3	HWP	1.1	22	0	0	Deactivate
1-22-308	3	HWP	1.0	22	0	0	Reclaim
1-22-309	3	HWP	1.3	19/22	0	0	Deactivate
1-22-310	3	HWP	2.2	22	0	0	Deactivate
1-22-311-A	3	HWP	2.7	22	0	0	Deactivate
1-22-311-B	3	HWP	2.1	22	0	1	Deactivate
1-22-312	3	HWP	1.8	22	0	0	Deactivate
1-22-313	3	HWP	5.4	22	0	1	Deactivate
1-22-314	3	HWP	0.5	22	0	0	Deactivate
1-22-315	3	HWP	0.7	22	0	0	Deactivate
1-22-316	3	HWP	0.8	22	0	0	Deactivate
1-24-301	3	HWP	4.9	24	0	2	Deactivate
1-24-302	3	HWP	10.9	24	0	2	Maintain
1-24-303	3	HWP	2.6	24	0	1	Deactivate
1-24-304	3	HWP	1.4	24	0	2	Deactivate
1-24-305	3	HWP	0.9	24	0	1	Deactivate
1-24-306	3	HWP	1.1	24	0	0	Deactivate

Road Name	Class	Owner	Length (km)	Compartments Accessed	No. Crossings on Potentially Fish Bearing Streams		Strategy
					Bridges	Culverts	
1-24-307	3	HWP	0.5	24	0	0	Deactivate/Reclaim
1-24-308	3	HWP	4.2	19/24	1	0	Deactivate
1-24-309	3	HWP	1.5	24	0	0	Deactivate
1-26-301	3	HWP	7.4	26	0	0	Deactivate
1-26-302	3	HWP	2.2	26	0	0	Deactivate
1-26-303	3	HWP	0.6	26	0	1	Deactivate
1-26-304	3	HWP	1.0	26	0	0	Deactivate
1-26-305	3	HWP	2.5	26	0	0	Deactivate
1-26-306	3	HWP	4.9	26	0	3	Deactivate
1-26-307	3	HWP	2.6	26	0	0	Deactivate
1-26-308	3	HWP	5.4	26	0	0	Deactivate
1-26-309	3	HWP	1.6	26	0	0	Deactivate
1-27-302	3	HWP	2.0	27	0	0	Deactivate
1-27-303	3	HWP	4.8	27	0	1	Deactivate
1-27-304	3	HWP	1.6	27	0	0	Deactivate
1-27-306	3	HWP	1.2	27	0	0	Deactivate
1-27-308	3	HWP	0.7	27	0	0	Deactivate
1-27-310	3	HWP	3.2	27	0	0	Deactivate
1-28-301	3	HWP	2.7	28	0	0	Deactivate
1-28-302	3	HWP	2.7	28	0	1	Deactivate
1-28-303	3	HWP	5.3	28	0	2	Deactivate
1-28-304	3	HWP	4.4	28	0	7	Deactivate
1-28-305	3	HWP	4.3	28	0	0	Deactivate
1-28-306	3	HWP	1.2	28	0	0	Deactivate
1-28-307	3	HWP	5.0	28	0	10	Deactivate
1-28-308	3	HWP	1.2	28	0	0	Deactivate
1-28-309	3	HWP	2.8	28	0	3	Deactivate
1-28-310	3	HWP	0.6	28	0	0	Deactivate
1-28-311	3	HWP	2.4	28	0	1	Deactivate
1-28-312	3	HWP	2.2	28	0	0	Deactivate
1-29-302	3	HWP	2.8	29	0	0	Maintain/Deactivate
1-29-303	3	HWP	2.4	22/29	0	0	Maintain
1-30-301-A	3	HWP	7.7	30	1	0	Maintain
1-30-301-B	3	HWP	0.1	30	0	0	Maintain
1-31-301	3	HWP	2.8	31	0	0	Deactivate
1-31-302	3	HWP	2.2	31	0	0	Deactivate
1-32-300	3	HWP	3.3	32	0	1	Deactivate
1-32-302	3	HWP	3.3	32	0	0	Deactivate
1-32-303	3	HWP	1.3	32	0	0	Deactivate

Road Name	Class	Owner	Length (km)	Compartments Accessed	No. Crossings on Potentially Fish Bearing Streams		Strategy
					Bridges	Culverts	
1-32-306	3	HWP	0.7	32	0	0	Deactivate
1-32-307	3	HWP	1.3	32	0	0	Deactivate
1-35-301	3	HWP	3.3	35	0	0	Deactivate
1-35-302	3	HWP	0.9	35	0	0	Deactivate
1-35-303	3	HWP	2.5	35	0	0	Deactivate
1-35-304	3	HWP	3.5	35	0	0	Deactivate
1-35-305	3	HWP	1.8	35	0	0	Deactivate/Reclaim
1-35-306	3	HWP	1.3	35	0	2	Deactivate
1-35-307	3	HWP	1.8	35	0	4	Deactivate/Reclaim
1-35-308	3	HWP	2.1	35	0	0	Deactivate/Reclaim
1-35-309	3	HWP	1.4	35	0	0	Deactivate/Reclaim
1-35-310	3	HWP	3.1	35	0	0	Deactivate
1-35-311	3	HWP	1.6	35	0	0	Deactivate
1-35-312	3	HWP	0.7	35	0	0	Deactivate/Reclaim
1-35-313	3	HWP	2.0	35	0	0	Deactivate
Athabasca Lookout Road	3	EX	2.0	2	0	0	Maintain
Brule Road	1	EX	2.0	12	0	0	Maintain
DX Road	3	HWP	10.9	11/16	0	6	Deactivate
Eccles Road	3	EX	10.7	21/22	0	2	Maintain
Emerson Creek Road	2	HWP	39.0	8/9/10/14/17/18/21	2	39	Maintain
Energy 6	3	EX	7.9	8/9	0	1	Reclaim
EZE_1790	3	EX	1.2	2	0	0	Reclaim
Fish Creek Road	2	HWP	20.1	6/13/14	0	8	Maintain
Grand Cache Trail-A	4a	EX	0.6	2	0	0	Reclaim
Hay River Road	3	HWP	25.0	2	1	5	Maintain
Hay River Road-Deactivated	3	HWP	1.0	13	0	0	Reclaim
Hay River West Road	2&3	HWP	22.2	35	1	6	Maintain
Highway 40 North	1	EX	16.3	2	0	0	Maintain
Jack Wright Road	2	HWP	14.3	22	1	4	Maintain
Jarvis Lake Road	1	EX	0.1	33	0	0	Maintain
LOC 091351	3	EX	0.4	13	0	0	Reclaim
LOC__646-A	3	HWP	3.3	35	0	0	Reclaim
LOC__965	3	EX	5.3	33	0	0	Deactivate
LOC__985	3	HWP	1.7	2	0	0	Reclaim
LOC_3232	3	EX	0.3	22	0	0	Reclaim
LOC_4013A	3	EX	2.8	33	0	0	Maintain

Road Name	Class	Owner	Length (km)	Compartments Accessed	No. Crossings on Potentially Fish Bearing Streams		Strategy
					Bridges	Culverts	
LOC_4013B	3	EX	1.5	33	0	0	Reclaim
LOC_6131	3	EX	1.2	33	0	0	Reclaim
LOC_6419	3	EX	0.1	33	0	0	Reclaim
LOC000144	3	EX	1.4	30	0	0	Reclaim
LOC000202	3	EX	1.5	35	0	0	Deactivate
LOC000253	3	HWP	1.0	19	0	0	Deactivate
LOC000526	3	EX	0.3	35	0	0	Deactivate
LOC000647	3	EX	0.3	18	0	0	Reclaim
LOC000702	3	EX	0.7	29	0	0	Reclaim
LOC001029	3	EX	1.8	33	0	0	Deactivate
LOC001079	3	EX	1.5	33	0	1	Reclaim
LOC001080	3	EX	0.7	33	0	0	Reclaim
LOC001130	3	EX	1.7	22	0	0	Deactivate
LOC001144	3	EX	1.0	28	0	1	Reclaim
LOC001306	3	EX	0.3	32	0	0	Reclaim
LOC001454	3	EX	0.7	29	0	0	Reclaim
LOC001583	3	EX	2.4	22	0	2	Deactivate
LOC001598	3	EX	0.4	17	0	0	Reclaim
LOC001789	3	EX	0.2	22	0	0	Reclaim
LOC001790	3	EX	0.5	22	0	0	Reclaim
LOC001804	3	EX	0.7	17	0	0	Deactivate/Reclaim
LOC001824	3	EX	2.1	22	0	0	Reclaim
LOC001888	3	EX	0.7	26	0	0	Reclaim
LOC001889	3	EX	0.3	26	0	0	Reclaim
LOC001905	3	EX	1.1	33	0	0	Deactivate/Reclaim
LOC001918	3	EX	1.4	33	0	1	Deactivate/Reclaim
LOC002001	3	EX	1.8	33	0	0	Reclaim
LOC002011	3	EX	1.9	32	0	0	Reclaim
LOC002136	3	EX	0.2	26	0	0	Reclaim
LOC002589	3	EX	0.7	26	0	0	Reclaim
LOC003019-A	3	EX	0.2	32	0	0	Deactivate
LOC003019-B	3	EX	0.2	32	0	0	Deactivate
LOC010413	3	EX	0.1	21	0	0	Reclaim
LOC010724	3	EX	0.4	32	0	0	Reclaim
LOC010746	3	EX	0.7	14	0	0	Reclaim
LOC010915	3	EX	0.2	22	0	0	Reclaim
LOC011050	3	EX	0.4	33	0	0	Deactivate
LOC011077	3	EX	2.9	19	0	0	Deactivate
LOC011093	3	EX	1.2	11/34	1	0	Deactivate

Road Name	Class	Owner	Length (km)	Compartments Accessed	No. Crossings on Potentially Fish Bearing Streams		Strategy
					Bridges	Culverts	
LOC011238	3	EX	1.4	31	0	1	Reclaim
LOC011239	3	EX	1.0	31	0	0	Reclaim
LOC011355	3	EX	0.1	29	0	0	Reclaim
LOC011531	3	EX	0.1	28	0	0	Reclaim
LOC011537	3	EX	0.1	28	0	0	Reclaim
LOC011540	3	EX	0.8	29	0	1	Reclaim
LOC011555	3	EX	0.3	32	0	0	Reclaim
LOC011561	3	EX	0.2	24	0	0	Reclaim
LOC011562	3	EX	1.0	30/31	0	0	Reclaim
LOC011570	3	EX	1.5	28	0	0	Deactivate
LOC011572	3	EX	0.1	31	0	0	Reclaim
LOC011590	3	EX	0.5	28	0	0	Reclaim
LOC011591	3	EX	0.6	31	0	0	Reclaim
LOC011728	3	EX	2.6	33	0	0	Reclaim
LOC011834	3	EX	1.0	31	0	0	Reclaim
LOC011841	3	EX	0.9	26	0	0	Reclaim
LOC011876	3	EX	1.9	19/27	0	1	Deactivate/Reclaim
LOC011889	3	EX	1.0	28	0	0	Reclaim
LOC011919	3	EX	0.8	32	0	0	Reclaim
LOC011953	3	EX	1.3	33	0	0	Deactivate
LOC012004	3	EX	1.9	31	0	0	Deactivate
LOC012005	3	EX	1.0	32	0	0	Reclaim
LOC012090	3	EX	0.1	15	0	0	Reclaim
LOC012151	3	EX	1.1	10	0	0	Reclaim
LOC012158	3	EX	1.3	32	0	0	Reclaim
LOC012160	3	EX	0.3	28	0	0	Reclaim
LOC012162	3	EX	1.5	28	0	0	Deactivate/Reclaim
LOC012190	3	EX	0.3	30	0	0	Reclaim
LOC012213	3	EX	0.5	29	0	0	Reclaim
LOC012224	3	EX	1.3	28	0	0	Deactivate
LOC012225	3	EX	2.2	31	0	0	Deactivate
LOC012243	3	EX	0.7	31	0	0	Reclaim
LOC012245	3	EX	0.6	24	0	0	Reclaim
LOC012246	3	EX	1.0	31	0	0	Reclaim
LOC012365	3	EX	1.6	26	0	0	Reclaim
LOC012742	3	EX	0.5	22	0	0	Reclaim
LOC012744	3	EX	1.1	24	0	0	Reclaim
LOC012806	3	EX	1.1	19/22	0	0	Deactivate
LOC013333	3	EX	0.3	32	0	0	Reclaim

Road Name	Class	Owner	Length (km)	Compartments Accessed	No. Crossings on Potentially Fish Bearing Streams		Strategy
					Bridges	Culverts	
LOC013387A	3	HWP	2.1	19	0	0	Deactivate
LOC013396	3	EX	0.2	31	0	0	Reclaim
LOC013422	3	EX	2.0	33	0	0	Deactivate
LOC013434	3	EX	0.2	29	0	0	Reclaim
LOC013511	3	EX	0.4	28	0	0	Deactivate
LOC013512	3	EX	1.3	28	0	0	Deactivate/Reclaim
LOC013514	3	EX	0.5	28	0	0	Deactivate/Reclaim
LOC013697	3	EX	0.6	22	0	0	Reclaim
LOC020155	3	EX	1.4	28	0	1	Deactivate
LOC020345	3	EX	0.5	28	0	0	Reclaim
LOC020357	3	EX	0.8	28	0	0	Reclaim
LOC020671	3	EX	0.3	26	0	0	Reclaim
LOC021131	3	EX	0.5	33	0	0	Reclaim
LOC021354	3	EX	1.2	26/30	0	1	Deactivate
LOC021419	3	EX	3.0	27	1	0	Deactivate/Reclaim
LOC021450-A	3	EX	0.3	22	0	0	Deactivate
LOC021450-B	3	EX	0.3	22	0	0	Reclaim
LOC021715	3	EX	0.1	26	0	0	Reclaim
LOC021717	3	EX	0.5	29	0	1	Reclaim
LOC021782	3	EX	1.7	33	0	0	Deactivate/Reclaim
LOC021833	3	EX	1.1	28	0	0	Deactivate
LOC021866	3	EX	0.5	26	0	0	Reclaim
LOC021872	3	EX	0.6	26	0	0	Reclaim
LOC021918	3	EX	0.4	30	0	0	Deactivate
LOC021935	3	EX	2.3	30	0	0	Deactivate
LOC021936-A	3	EX	0.8	30	0	0	Deactivate
LOC021936-B	3	EX	0.5	30	0	0	Reclaim
LOC021968	3	EX	0.7	26	0	0	Reclaim
LOC022024	3	EX	0.5	30/31	0	0	Reclaim
LOC022037	3	EX	0.6	31	0	0	Reclaim
LOC022066	3	EX	0.7	31	0	0	Reclaim
LOC022080	3	EX	0.3	19	0	0	Reclaim
LOC022094	3	EX	1.1	22/29	0	0	Reclaim
LOC022118	3	EX	0.2	31	0	0	Reclaim
LOC022164	3	EX	0.3	31	0	0	Reclaim
LOC022180	3	EX	0.3	29	0	0	Reclaim
LOC022182	3	EX	0.2	28	0	0	Reclaim
LOC022210	3	EX	0.4	26	0	0	Reclaim
LOC022231	3	EX	0.4	31	0	0	Reclaim

Road Name	Class	Owner	Length (km)	Compartments Accessed	No. Crossings on Potentially Fish Bearing Streams		Strategy
					Bridges	Culverts	
LOC022234	3	EX	2.1	27	0	0	Deactivate/Reclaim
LOC022257	3	EX	0.5	24	0	0	Reclaim
LOC022280	3	EX	0.4	31	0	0	Reclaim
LOC022289	3	EX	0.6	31	0	0	Deactivate
LOC022402	3	EX	0.3	32	0	0	Reclaim
LOC022428	3	EX	1.2	27	0	0	Deactivate/Reclaim
LOC022632	3	EX	0.7	31	0	0	Deactivate
LOC022633	3	EX	0.6	31	0	0	Reclaim
LOC022741	3	EX	0.3	30	0	0	Reclaim
LOC023075	3	EX	0.2	19	0	0	Deactivate
LOC030305	3	EX	0.7	32	0	0	Reclaim
LOC030489	3	EX	0.9	28	0	0	Reclaim
LOC030490	3	EX	0.4	28	0	0	Deactivate
LOC030649	3	EX	0.9	30	0	0	Reclaim
LOC030683	3	EX	0.7	22	1	0	Deactivate
LOC030684	3	EX	3.2	21/22	0	0	Deactivate
LOC030685	3	EX	0.9	22	0	0	Maintain
LOC030688	3	EX	0.2	28	0	0	Reclaim
LOC030729	3	EX	0.7	28	0	0	Reclaim
LOC030730	3	EX	0.5	31	0	0	Reclaim
LOC030731	3	EX	1.0	31	0	0	Reclaim
LOC030735	3	EX	0.2	28	0	0	Reclaim
LOC030746	3	EX	0.7	31	0	0	Reclaim
LOC030768	3	EX	0.7	28	1	0	Reclaim
LOC030769	3	EX	0.5	31	0	0	Reclaim
LOC030932	3	EX	0.4	28	0	0	Reclaim
LOC030943	3	EX	0.5	31	0	0	Reclaim
LOC031018	3	EX	0.9	28	0	0	Deactivate/Reclaim
LOC031134	3	EX	0.7	28	0	0	Reclaim
LOC031153	3	EX	0.2	30	0	0	Deactivate
LOC031197	3	EX	0.5	30	0	0	Deactivate
LOC031205	3	EX	0.8	26	0	0	Reclaim
LOC031207	3	EX	1.4	30	0	0	Deactivate
LOC031260	3	EX	0.5	31	0	0	Reclaim
LOC031273	3	EX	0.0	32	0	0	Reclaim
LOC031282	3	EX	0.4	31	0	0	Reclaim
LOC031318	3	EX	0.5	29	0	0	Reclaim
LOC031342	3	EX	1.7	21	0	0	Reclaim
LOC031350	3	EX	0.3	29	0	0	Reclaim

Road Name	Class	Owner	Length (km)	Compartments Accessed	No. Crossings on Potentially Fish Bearing Streams		Strategy
					Bridges	Culverts	
LOC031351	3	EX	1.0	29	0	0	Deactivate
LOC031364	3	EX	0.5	22	0	0	Reclaim
LOC031537	3	EX	0.8	24	0	0	Reclaim
LOC031592	3	EX	0.3	29	0	0	Reclaim
LOC031639	3	EX	0.5	31	0	0	Reclaim
LOC031664	3	EX	0.7	31	0	0	Reclaim
LOC031767	3	EX	2.6	22	0	0	Deactivate/Reclaim
LOC031769	3	EX	0.4	22	0	0	Reclaim
LOC031791	3	EX	0.8	31	0	0	Reclaim
LOC031797	3	EX	0.1	22	0	0	Reclaim
LOC032021	3	EX	0.4	30	0	0	Reclaim
LOC032102	3	EX	0.9	27	0	0	Reclaim
LOC032129	3	EX	0.2	26	0	0	Reclaim
LOC032262	3	EX	1.0	26	0	0	Reclaim
LOC032325	3	EX	0.7	26	0	0	Reclaim
LOC032392	3	EX	0.9	33	0	0	Reclaim
LOC032982	3	EX	1.2	21/22	0	0	Reclaim
LOC033014	3	EX	2.1	22	0	1	Deactivate
LOC033358	3	EX	0.4	32	0	0	Reclaim
LOC040083	3	EX	0.7	22	0	0	Reclaim
LOC040150	3	EX	0.7	22	0	0	Reclaim
LOC040193	3	EX	1.3	19/27	0	0	Reclaim
LOC040243	3	EX	0.6	22	0	0	Reclaim
LOC040314	3	EX	1.2	22	0	0	Reclaim
LOC040315	3	EX	2.2	22	1	0	Deactivate
LOC040421	3	EX	0.3	22	0	0	Reclaim
LOC040455	3	EX	1.5	21	0	0	Deactivate
LOC040471	3	EX	0.9	28	0	0	Reclaim
LOC040478	3	EX	0.5	22	0	0	Reclaim
LOC040485	3	EX	0.2	22	0	0	Deactivate/Reclaim
LOC040515	3	EX	0.8	21/22	0	1	Deactivate
LOC040528	3	EX	0.4	28	0	0	Reclaim
LOC040529	3	EX	0.3	28	0	0	Reclaim
LOC040538	3	EX	0.9	26/30	0	0	Reclaim
LOC040554	3	EX	0.3	22	0	0	Reclaim
LOC040604	3	EX	0.6	32	0	0	Reclaim
LOC040663	3	EX	0.5	26	0	0	Reclaim
LOC040798	3	EX	0.1	33	0	0	Reclaim
LOC040861	3	EX	0.4	26	0	0	Reclaim

Road Name	Class	Owner	Length (km)	Compartments Accessed	No. Crossings on Potentially Fish Bearing Streams		Strategy
					Bridges	Culverts	
LOC040883	3	EX	0.1	24	0	0	Reclaim
LOC040897	3	EX	0.3	26	0	0	Reclaim
LOC040964	3	EX	0.5	31	0	0	Reclaim
LOC040975	3	EX	1.1	31	0	0	Reclaim
LOC040983	3	EX	0.6	28	0	0	Reclaim
LOC041001	3	EX	0.6	26	0	0	Reclaim
LOC041065	3	EX	0.4	31	0	0	Reclaim
LOC041079	3	EX	0.5	28	0	0	Reclaim
LOC041119	3	EX	0.2	32	0	0	Reclaim
LOC041128	3	EX	0.2	28	0	0	Reclaim
LOC041132	3	EX	0.2	32	0	0	Reclaim
LOC041161	3	EX	0.3	28	0	0	Reclaim
LOC041162	3	EX	0.4	32	0	0	Reclaim
LOC041164	3	EX	0.1	32	0	0	Reclaim
LOC041167	3	EX	1.0	31	0	0	Reclaim
LOC041322	3	EX	0.4	32	0	0	Reclaim
LOC041340	3	EX	0.5	22	0	0	Deactivate/Reclaim
LOC041382	3	EX	0.8	26	0	0	Reclaim
LOC041445	3	EX	0.2	32	0	0	Deactivate
LOC041448	3	EX	0.5	28	0	0	Reclaim
LOC041479	3	EX	0.6	24	0	0	Reclaim
LOC041527	3	EX	0.7	33	0	0	Reclaim
LOC041639	3	EX	0.8	19/24	0	0	Reclaim
LOC041640	3	EX	4.7	8/9	0	0	Deactivate
LOC041679	3	EX	0.3	30	0	0	Reclaim
LOC041755	3	EX	2.8	30	0	0	Deactivate
LOC041784	3	EX	0.9	24	0	0	Maintain
LOC041791	3	EX	2.2	30	0	0	Deactivate
LOC041814	3	EX	0.5	21	0	0	Reclaim
LOC041888	3	EX	1.9	30	0	0	Maintain
LOC042285	3	EX	1.9	33	0	0	Deactivate
LOC042327	3	EX	0.7	22	0	0	Reclaim
LOC042328	3	EX	0.6	22	0	0	Reclaim
LOC042427	3	EX	1.7	22/28/29	0	0	Deactivate
LOC042431	3	EX	0.4	28	0	0	Reclaim
LOC042452	3	EX	0.3	30	0	0	Reclaim
LOC042482	3	EX	2.8	30	0	0	Deactivate
LOC042637	3	EX	1.1	33	0	0	Reclaim
LOC042687	3	EX	1.0	28	0	0	Reclaim

Road Name	Class	Owner	Length (km)	Compartments Accessed	No. Crossings on Potentially Fish Bearing Streams		Strategy
					Bridges	Culverts	
LOC042761	3	EX	0.4	22	0	1	Reclaim
LOC042767	3	EX	1.8	16	0	0	Reclaim
LOC042935	3	EX	1.1	28	0	0	Reclaim
LOC042936	3	EX	0.4	28	0	0	Reclaim
LOC043099	3	EX	0.5	32	0	0	Deactivate/Reclaim
LOC043100	3	EX	0.1	28	0	0	Reclaim
LOC043101	3	EX	1.5	28	0	0	Deactivate
LOC043170	3	EX	0.6	30	0	0	Maintain/Reclaim
LOC043305	3	EX	0.3	30	0	0	Reclaim
LOC043307	3	EX	0.2	30	0	0	Reclaim
LOC043401	3	EX	0.3	28	0	0	Reclaim
LOC043425	3	EX	0.5	33	0	0	Reclaim
LOC043635	3	EX	0.9	28	0	0	Reclaim
LOC043642	3	EX	0.0	28	0	0	Reclaim
LOC043698	3	EX	0.5	28	0	0	Reclaim
LOC043708	3	EX	0.7	28	0	0	Reclaim
LOC043905	3	EX	0.3	29	0	0	Reclaim
LOC043919	3	EX	0.4	28	0	0	Reclaim
LOC043927	3	EX	1.9	13/14/23	0	0	Reclaim
LOC043942	3	EX	0.2	33	0	0	Reclaim
LOC050021	3	EX	0.7	30	0	0	Deactivate
LOC050024	3	EX	0.6	31	0	0	Reclaim
LOC050076	3	EX	0.3	30	1	0	Deactivate
LOC050187	3	EX	0.7	29	0	0	Reclaim
LOC050193	3	EX	0.7	29	0	0	Reclaim
LOC050215	3	EX	1.0	28	0	0	Reclaim
LOC050216	3	EX	0.5	31	0	0	Reclaim
LOC050224	3	EX	0.6	32	0	0	Reclaim
LOC050227	3	EX	0.8	28	0	0	Reclaim
LOC050308	3	EX	0.3	22	0	0	Reclaim
LOC050312	3	EX	0.3	31	0	0	Reclaim
LOC050345	3	EX	4.2	19	0	2	Deactivate/Reclaim
LOC050463	3	EX	0.3	32	0	0	Reclaim
LOC050507	3	EX	0.2	24	0	0	Reclaim
LOC050529	3	EX	0.6	29	0	0	Reclaim
LOC050545	3	EX	1.3	30	0	0	Deactivate
LOC050546	3	EX	0.4	26	0	0	Reclaim
LOC050547	3	EX	1.1	30	0	0	Maintain/Reclaim
LOC050549	3	EX	0.6	19/24	0	0	Deactivate/Reclaim

Road Name	Class	Owner	Length (km)	Compartments Accessed	No. Crossings on Potentially Fish Bearing Streams		Strategy
					Bridges	Culverts	
LOC050602	3	EX	0.3	29	0	0	Reclaim
LOC050610	3	EX	0.7	29	0	0	Reclaim
LOC050613	3	EX	0.9	29	0	0	Reclaim
LOC050648	3	EX	0.5	22	0	0	Reclaim
LOC050716	3	EX	0.0	26	0	0	Reclaim
LOC050825	3	EX	0.6	16	0	0	Reclaim
LOC050869	3	EX	0.9	16	0	0	Reclaim
LOC050893	3	EX	1.6	22	0	0	Reclaim
LOC050898	3	EX	0.4	22	0	0	Reclaim
LOC050925	3	EX	0.4	28	0	0	Reclaim
LOC050968	3	EX	0.3	32	0	0	Reclaim
LOC050987	3	EX	0.2	29	0	0	Reclaim
LOC051019	3	EX	1.7	22	0	0	Reclaim
LOC051023	3	EX	0.3	32	0	0	Reclaim
LOC051030	3	EX	0.9	30	0	0	Deactivate
LOC051045	3	EX	0.3	28	0	0	Reclaim
LOC051046	3	EX	0.8	28	0	0	Reclaim
LOC051051	3	EX	0.9	30	0	0	Deactivate
LOC051052	3	EX	0.3	30	0	0	Deactivate
LOC051070	3	EX	1.2	30	1	0	Deactivate
LOC051083	3	EX	0.1	31	0	0	Reclaim
LOC051103	3	EX	1.5	28	0	0	Deactivate
LOC051104	3	EX	0.7	28	0	0	Reclaim
LOC051154	3	EX	1.0	30	0	0	Deactivate
LOC051173	3	EX	0.8	22	0	0	Deactivate/Reclaim
LOC051191	3	EX	0.2	29	0	0	Reclaim
LOC051192	3	EX	0.5	28	0	0	Reclaim
LOC051193	3	EX	0.9	29	0	0	Deactivate/Reclaim
LOC051220	3	EX	1.0	19	0	0	Deactivate/Reclaim
LOC051221	3	EX	0.8	19	0	1	Reclaim
LOC051247	3	EX	0.6	19	0	0	Reclaim
LOC051293	3	EX	0.3	22	0	0	Reclaim
LOC051345	3	EX	0.6	22	0	0	Reclaim
LOC051352	3	EX	0.7	22	0	0	Reclaim
LOC051357	3	EX	0.5	29	0	0	Reclaim
LOC051528	3	EX	0.5	24	0	0	Reclaim
LOC051537	3	EX	0.2	19	0	0	Reclaim
LOC051541	3	EX	0.2	24	0	0	Reclaim
LOC051555	3	EX	0.4	26	0	0	Reclaim

Road Name	Class	Owner	Length (km)	Compartments Accessed	No. Crossings on Potentially Fish Bearing Streams		Strategy
					Bridges	Culverts	
LOC051678	3	EX	0.5	30	0	0	Reclaim
LOC051689	3	EX	0.2	28	0	0	Reclaim
LOC051801	3	EX	0.5	26	0	0	Reclaim
LOC051823	3	EX	1.7	22	0	0	Deactivate
LOC051881	3	EX	0.7	13/15	0	0	Deactivate/Reclaim
LOC051895	3	EX	0.7	21	0	0	Deactivate
LOC051920	3	EX	2.1	6/13	0	1	Deactivate/Reclaim
LOC051945	3	EX	0.6	22	0	0	Reclaim
LOC051951	3	EX	0.2	22	0	0	Deactivate
LOC051973	3	EX	0.8	30	0	0	Maintain/Reclaim
LOC051991	3	EX	1.6	15/27	0	0	Deactivate
LOC052046	3	EX	0.6	22	0	0	Reclaim
LOC052096	3	EX	1.4	22	0	2	Reclaim
LOC052117	3	EX	0.3	16	0	0	Reclaim
LOC052171	3	EX	0.5	28	0	0	Reclaim
LOC052203	3	EX	0.3	28	0	0	Reclaim
LOC052218	3	EX	1.1	30	0	0	Deactivate/Reclaim
LOC052240	3	EX	0.1	32	0	0	Reclaim
LOC052252	3	EX	0.1	31	0	0	Reclaim
LOC052290	3	EX	0.5	31	0	0	Deactivate
LOC052299	3	EX	0.6	31	0	0	Deactivate
LOC052315	3	EX	0.6	19	0	0	Reclaim
LOC052336	3	EX	0.4	24	0	0	Reclaim
LOC052358	3	EX	1.4	11/19	0	0	Deactivate/Reclaim
LOC052362	3	EX	0.5	17/34	0	0	Deactivate
LOC052386	3	EX	2.1	27	1	0	Deactivate/Reclaim
LOC052389	3	EX	0.6	30	0	0	Maintain
LOC052445	3	EX	0.8	30	0	0	Deactivate
LOC052503	3	EX	1.2	22	0	0	Reclaim
LOC052537	3	EX	0.9	30	0	0	Deactivate
LOC052602	3	EX	0.8	22	0	0	Reclaim
LOC052702	3	EX	0.3	32	0	0	Reclaim
LOC052703	3	EX	0.5	32	0	0	Reclaim
LOC052707	3	EX	0.3	28	0	0	Reclaim
LOC052721	3	EX	0.7	30	0	0	Deactivate
LOC052723	3	EX	0.6	22	0	0	Reclaim
LOC052749	3	EX	0.9	11/19	0	1	Deactivate
LOC052769	3	EX	0.9	26/30	2	0	Deactivate
LOC053000	3	EX	0.4	22	0	0	Reclaim

Road Name	Class	Owner	Length (km)	Compartments Accessed	No. Crossings on Potentially Fish Bearing Streams		Strategy
					Bridges	Culverts	
LOC053004	3	EX	0.5	22	0	0	Reclaim
LOC053009	3	EX	0.5	22	0	0	Reclaim
LOC053012	3	EX	0.9	30	0	0	Deactivate
LOC053133	3	EX	1.1	11/22	0	0	Deactivate
LOC053167	3	EX	0.6	22	0	0	Deactivate
LOC053281	3	EX	0.9	32	0	0	Reclaim
LOC053294	3	EX	1.2	24	0	0	Deactivate
LOC053358	3	EX	0.4	30	0	0	Reclaim
LOC053443	3	EX	0.5	33	0	0	Reclaim
LOC053483	3	EX	0.2	27	0	0	Reclaim
LOC053568	3	EX	0.3	27	0	0	Reclaim
LOC053645	3	EX	0.6	29	0	0	Reclaim
LOC053670	3	EX	0.1	32	0	0	Reclaim
LOC053718	3	EX	0.2	28	0	0	Reclaim
LOC053755	3	EX	0.2	19	0	0	Reclaim
LOC054030	3	EX	0.2	32	0	0	Reclaim
LOC054332	3	EX	0.1	31	0	0	Reclaim
LOC054557	3	EX	0.3	30	0	0	Reclaim
LOC054558	3	EX	1.4	30	0	0	Deactivate
LOC054559	3	EX	0.7	22	0	0	Deactivate
LOC060006	3	EX	0.3	33	0	0	Reclaim
LOC060032	3	EX	1.5	19	0	0	Reclaim
LOC060059	3	EX	0.9	29	0	0	Reclaim
LOC060140	3	EX	0.5	30	0	0	Reclaim
LOC060146	3	EX	0.8	30	0	0	Reclaim
LOC060152	3	EX	0.8	32	0	0	Reclaim
LOC060271	3	EX	0.3	29	0	0	Reclaim
LOC060312	3	EX	0.3	19	0	0	Reclaim
LOC060378	3	EX	0.5	28	0	1	Reclaim
LOC060380	3	EX	0.6	33	0	0	Deactivate
LOC060474	3	EX	0.4	22	0	0	Reclaim
LOC060594	3	EX	1.1	24	0	0	Reclaim
LOC060617	3	EX	0.7	22	0	0	Reclaim
LOC060618	3	EX	0.9	24	0	0	Deactivate
LOC060650	3	EX	0.2	22	0	0	Reclaim
LOC060683	3	EX	0.7	30	0	0	Reclaim
LOC060756	3	EX	0.6	24	0	0	Reclaim
LOC060767	3	EX	0.3	28	0	0	Reclaim
LOC060893	3	EX	3.5	17/34	0	0	Deactivate/Reclaim

Road Name	Class	Owner	Length (km)	Compartments Accessed	No. Crossings on Potentially Fish Bearing Streams		Strategy
					Bridges	Culverts	
LOC060915	3	EX	0.4	11	0	0	Reclaim
LOC061115	3	EX	0.7	21	0	0	Reclaim
LOC061133	3	EX	3.5	15/23	0	0	Reclaim
LOC061134	3	EX	0.3	22	0	0	Reclaim
LOC061188	3	EX	0.1	11	0	0	Reclaim
LOC061206	3	EX	2.5	11/34	0	0	Deactivate/Reclaim
LOC061357	3	EX	1.0	21	0	0	Deactivate/Reclaim
LOC061359	3	EX	0.3	32	0	0	Reclaim
LOC061362	3	EX	0.0	28	0	0	Reclaim
LOC061385	3	EX	0.2	33	0	0	Reclaim
LOC061387	3	EX	0.7	28	0	0	Reclaim
LOC061410	3	EX	0.7	28	0	0	Reclaim
LOC061412	3	EX	0.8	28	0	0	Reclaim
LOC061413	3	EX	0.1	28	0	0	Reclaim
LOC061439	3	EX	1.0	28	0	0	Reclaim
LOC061448	3	EX	0.2	31	0	0	Reclaim
LOC061449	3	EX	0.9	28	0	0	Reclaim
LOC061457	3	EX	0.3	28	0	0	Reclaim
LOC061486-A	3	EX	1.2	30	0	0	Deactivate
LOC061486-B	3	EX	0.5	30	0	0	Deactivate
LOC061513	3	EX	1.7	18/34	0	0	Deactivate
LOC061537	3	EX	0.6	32	0	0	Reclaim
LOC061566	3	EX	1.6	21	0	0	Deactivate
LOC061579	3	EX	0.1	28	0	0	Reclaim
LOC061617	3	EX	0.5	18	0	0	Deactivate
LOC061626	3	EX	0.5	30	0	0	Deactivate
LOC061642	3	EX	0.1	30	0	0	Reclaim
LOC061711	3	EX	0.6	24	1	0	Deactivate
LOC061724	3	EX	0.4	32	0	0	Reclaim
LOC061725	3	EX	0.3	31	0	0	Reclaim
LOC061726	3	EX	0.4	30	0	0	Reclaim
LOC061821	3	EX	0.5	30	0	0	Reclaim
LOC061855	3	EX	0.3	11	0	0	Reclaim
LOC061895	3	EX	0.2	33	0	0	Reclaim
LOC061946	3	EX	0.9	30	0	0	Deactivate
LOC061959	3	EX	1.3	30	0	0	Deactivate
LOC061983	3	EX	0.4	33	0	0	Reclaim
LOC062008	3	EX	1.0	13	0	0	Reclaim
LOC062023	3	EX	0.8	33	0	0	Reclaim

Road Name	Class	Owner	Length (km)	Compartments Accessed	No. Crossings on Potentially Fish Bearing Streams		Strategy
					Bridges	Culverts	
LOC062035	3	EX	0.1	6	0	0	Reclaim
LOC062036	3	EX	0.4	8	0	0	Reclaim
LOC062054	3	EX	0.1	33	0	0	Reclaim
LOC062059	3	EX	0.6	33	0	0	Reclaim
LOC062076	3	EX	0.7	32	0	0	Reclaim
LOC062094	3	EX	0.7	30	0	0	Reclaim
LOC062225	3	EX	0.7	35	0	0	Reclaim
LOC062252	3	EX	0.6	32	0	0	Reclaim
LOC062354	3	EX	0.5	32	0	0	Reclaim
LOC062356	3	EX	0.1	28	0	0	Reclaim
LOC062359	3	EX	0.7	22	0	0	Reclaim
LOC062579	3	EX	0.6	30	0	0	Deactivate
LOC062657	3	EX	0.9	33	0	0	Deactivate
LOC063022	3	EX	0.4	30	0	0	Reclaim
LOC063062	3	EX	0.2	30	0	0	Reclaim
LOC063084	3	EX	3.1	2	0	0	Reclaim
LOC063324	3	EX	0.8	33	0	0	Reclaim
LOC063639	3	EX	0.5	24/30	0	0	Reclaim
LOC063640	3	EX	0.8	30	0	0	Reclaim
LOC063834	3	EX	0.7	34	0	0	Reclaim
LOC063953	3	EX	0.6	32	0	0	Reclaim
LOC064417	3	EX	0.8	19	0	0	Reclaim
LOC070058	3	EX	0.2	29	0	0	Reclaim
LOC070195	3	EX	2.1	11/19	0	0	Deactivate/Reclaim
LOC070213	3	EX	0.2	28	0	0	Reclaim
LOC070216	3	EX	1.5	18	0	0	Deactivate/Reclaim
LOC070227	3	EX	0.5	28	0	0	Reclaim
LOC070228	3	EX	0.4	28	0	0	Reclaim
LOC070274	3	EX	0.3	29	0	0	Reclaim
LOC070429	3	EX	0.1	28	0	0	Reclaim
LOC070443	3	EX	0.3	28	0	0	Deactivate
LOC070603	3	EX	0.7	28	0	0	Reclaim
LOC070629	3	EX	1.4	30	0	0	Deactivate
LOC070635	3	EX	1.5	30	0	0	Deactivate
LOC070704	3	EX	1.3	2/20	0	0	Reclaim
LOC070761	3	EX	0.7	26	0	2	Reclaim
LOC070921	3	EX	0.6	28	0	0	Reclaim
LOC071015	3	EX	0.4	33	0	0	Reclaim
LOC071077	3	EX	0.5	31	0	0	Deactivate

Road Name	Class	Owner	Length (km)	Compartments Accessed	No. Crossings on Potentially Fish Bearing Streams		Strategy
					Bridges	Culverts	
LOC071277	3	EX	0.2	24	0	0	Reclaim
LOC071280	3	EX	0.7	2	0	0	Reclaim
LOC071677	3	EX	0.4	24	0	0	Reclaim
LOC071909	3	EX	0.4	28	0	0	Reclaim
LOC071943	3	EX	0.3	28	0	0	Reclaim
LOC071990	3	EX	2.2	16	0	0	Deactivate/Reclaim
LOC072093	3	EX	1.3	22	0	1	Reclaim
LOC072137	3	EX	0.4	22	0	0	Reclaim
LOC072161	3	EX	3.4	21/22	1	0	Reclaim
LOC072162	3	EX	0.5	21	0	0	Reclaim
LOC072164	3	EX	0.3	22	0	0	Reclaim
LOC072211	3	EX	0.6	28	0	0	Reclaim
LOC072292	3	EX	0.0	28	0	0	Reclaim
LOC072298	3	EX	0.1	28	0	0	Reclaim
LOC072317	3	EX	0.6	16	0	0	Reclaim
LOC072531	3	EX	0.7	29	0	0	Reclaim
LOC080015	3	EX	3.6	33	0	0	Maintain
LOC080103	3	EX	1.3	21/22	0	0	Reclaim
LOC080142	3	EX	0.4	21	0	0	Reclaim
LOC080170	3	EX	0.1	30	0	0	Reclaim
LOC080194	3	EX	0.2	31	0	0	Reclaim
LOC080315	3	EX	1.2	24	0	0	Reclaim
LOC080316	3	EX	0.9	19	0	0	Reclaim
LOC080355	3	EX	0.5	13	0	0	Reclaim
LOC080401	3	EX	0.4	21	0	0	Reclaim
LOC080425	3	EX	0.2	30	0	0	Reclaim
LOC080517	3	EX	0.4	20	0	0	Reclaim
LOC080701	3	EX	1.3	21	0	0	Deactivate
LOC080711	3	EX	1.5	30	0	0	Deactivate
LOC080728	3	EX	1.4	16	0	0	Reclaim
LOC080901	3	EX	0.2	21	0	0	Reclaim
LOC080950	3	EX	0.1	22	0	0	Reclaim
LOC080992	3	EX	0.9	21	0	0	Deactivate
LOC081060	3	EX	0.1	22	0	0	Reclaim
LOC081084	3	EX	1.0	9/10	0	0	Reclaim
LOC081283	3	EX	0.3	21	0	0	Reclaim
LOC081303	3	EX	0.2	19	0	0	Reclaim
LOC081525	3	EX	0.7	24	0	0	Reclaim
LOC081550	3	EX	0.2	16	0	0	Reclaim

Road Name	Class	Owner	Length (km)	Compartments Accessed	No. Crossings on Potentially Fish Bearing Streams		Strategy
					Bridges	Culverts	
LOC081887	3	EX	1.2	18	0	0	Reclaim
LOC082185	3	EX	1.3	33	0	0	Reclaim
LOC082225	3	EX	1.7	18/34	0	0	Deactivate
LOC082337	3	EX	1.3	11/22	0	0	Reclaim
LOC090413	3	EX	0.3	19	0	0	Reclaim
LOC090617	3	EX	0.3	19	0	0	Reclaim
LOC090621	3	EX	1.5	14	0	0	Reclaim
LOC090815	3	EX	0.5	21	0	0	Reclaim
LOC090827	3	EX	0.7	33	0	0	Reclaim
LOC090853	3	EX	0.8	21	0	0	Reclaim
LOC090976	3	EX	0.3	22	0	0	Reclaim
LOC091015	3	EX	0.5	19	0	0	Deactivate/Reclaim
LOC091028	3	EX	0.4	26	0	0	Reclaim
LOC091053	3	EX	0.7	17	0	0	Reclaim
LOC091073	3	EX	0.4	27	0	0	Reclaim
LOC091358	3	EX	0.2	13	0	0	Reclaim
LOC091385	3	EX	2.7	23	0	0	Reclaim
LOC091386	3	EX	0.4	26	0	0	Reclaim
LOC091423	3	EX	1.2	14	0	0	Reclaim
LOC091432A	3	EX	1.9	13	0	0	Reclaim
LOC091432B	3	EX	3.6	14	0	0	Reclaim
LOC091446	3	EX	0.8	16	0	0	Reclaim
LOC091516	3	EX	0.4	16	0	0	Reclaim
LOC091569	3	EX	0.7	9/10	0	0	Reclaim
LOC091585	3	EX	5.4	9/10	0	0	Deactivate
LOC100002	3	EX	2.1	14	0	0	Reclaim
LOC100152	3	EX	0.3	21	0	0	Reclaim
LOC100281	3	EX	0.3	21	0	0	Reclaim
LOC100302	3	EX	0.3	21	0	0	Reclaim
LOC100766	3	EX	0.5	32	0	0	Reclaim
LOC100792	3	EX	1.1	18	0	0	Reclaim
LOC100805	3	EX	0.7	24/26	0	0	Reclaim
LOC100806	3	EX	1.2	11	0	0	Reclaim
LOC100828	3	EX	0.1	21	0	0	Reclaim
LOC100954	3	EX	0.2	13	0	0	Reclaim
LOC101043	3	EX	0.1	26	0	0	Reclaim
LOC101453	3	EX	0.5	21	0	0	Reclaim
LOC101458	3	EX	0.4	26	0	0	Reclaim
LOC101559	3	EX	0.3	21	0	0	Reclaim

Road Name	Class	Owner	Length (km)	Compartments Accessed	No. Crossings on Potentially Fish Bearing Streams		Strategy
					Bridges	Culverts	
LOC101570	3	EX	0.6	24/26	0	0	Reclaim
LOC101577	3	EX	0.8	26	0	0	Reclaim
LOC110051	3	EX	0.2	30	0	0	Reclaim
LOC110217	3	EX	0.3	21	0	0	Reclaim
LOC110283	3	EX	0.5	16	0	0	Reclaim
LOC110316	3	EX	0.3	26	0	0	Reclaim
LOC110376	3	EX	0.6	30	0	0	Reclaim
LOC111016	3	EX	0.6	19	0	0	Reclaim
LOC111134	3	EX	0.2	32	0	0	Reclaim
LOC111352	3	EX	0.2	30	0	0	Reclaim
LOC111449	3	EX	0.2	30	0	0	Reclaim
LOC111879	3	EX	0.7	30	0	0	Deactivate
LOC111925	3	EX	1.1	29	0	0	Reclaim
LOC111973	3	EX	0.0	30	0	0	Reclaim
LOC112028	3	EX	0.5	24	0	0	Reclaim
LOC112076	3	EX	0.6	29	0	1	Reclaim
LOC112794	3	EX	1.5	18	0	0	Reclaim
LOC120197	3	EX	0.5	21	0	0	Reclaim
LOC120523	3	EX	0.3	11	0	0	Reclaim
LOC121227	3	EX	0.9	26	0	0	Reclaim
LOC121527	3	EX	0.2	35	0	0	Reclaim
LOC131424	3	EX	1.0	29	0	0	Reclaim
LOC131581	3	EX	1.0	30/31	0	0	Reclaim
LOC761114-A	3	EX	0.5	28	0	0	Reclaim
LOC761114-B	3	EX	0.2	28	0	0	Reclaim
LOC780436	3	EX	5.5	33	0	0	Deactivate/Reclaim
LOC780662	3	EX	0.7	33	0	0	Reclaim
LOC790728	3	HWP	11.1	16	1	0	Deactivate
LOC790733	3	HWP	2.1	19/22	0	0	Deactivate
LOC791543-A	3	EX	7.1	30	1	3	Maintain
LOC791543-B	3	EX	1.5	31	0	0	Deactivate
LOC791543-C	3&4a	EX	7.3	31	0	0	Deactivate
LOC791543-D	3	EX	0.3	31	0	0	Reclaim
LOC791649-A	3	EX	4.8	32	0	1	Deactivate
LOC791649-B	3	EX	0.4	32	0	0	Deactivate
LOC800474	3	EX	2.3	19	0	0	Deactivate/Reclaim
LOC800869	3	EX	4.7	9/10/14	0	2	Deactivate
LOC800996	3	EX	2.1	30	0	0	Deactivate
LOC801468	3	EX	1.3	8/9	0	0	Reclaim

Road Name	Class	Owner	Length (km)	Compartments Accessed	No. Crossings on Potentially Fish Bearing Streams		Strategy
					Bridges	Culverts	
LOC801494	3	EX	2.5	6/13	0	1	Deactivate
LOC810373	3	EX	0.9	11/19	0	0	Deactivate
LOC810471A	3	EX	0.7	16	0	0	Reclaim
LOC810471B	3	HWP	0.3	16	0	0	Reclaim
LOC810674	3	EX	7.5	13/14/23	0	2	Deactivate/Reclaim
LOC820359-A	3	EX	6.3	28/29/31	0	4	Deactivate/Reclaim
LOC820359-B	3	EX	0.1	29	0	0	Reclaim
LOC821562	3	EX	0.2	31	0	0	Reclaim
LOC840745-A	3	EX	1.3	22	0	0	Deactivate
LOC840745-B	3	EX	0.2	22	0	0	Deactivate
LOC840900	3	EX	0.6	28/31	0	0	Reclaim
LOC841468	3	EX	0.2	32	0	0	Deactivate
LOC850693	3	EX	2.7	22	0	0	Reclaim
LOC850803	3	EX	0.7	6/14	0	0	Reclaim
LOC851358	3	EX	1.2	22	0	0	Reclaim
LOC860483	3	EX	0.4	22	0	0	Deactivate/Reclaim
LOC860973-A	3	EX	0.2	22	0	0	Reclaim
LOC860973-B	3	EX	0.4	22	0	0	Reclaim
LOC870714	3	EX	3.9	21/22	0	1	Deactivate/Reclaim
LOC871225	3	EX	1.0	32	0	0	Deactivate/Reclaim
LOC880192	3	EX	0.6	30	0	0	Maintain/Reclaim
LOC880217-A	3	EX	0.4	28/32	1	0	Deactivate
LOC880217-B	3	EX	0.2	32	0	0	Reclaim
LOC880217-C	3	EX	2.5	32	0	0	Deactivate
LOC880461	3	EX	0.1	19	0	0	Reclaim
LOC880513	3	EX	2.2	28/33	0	0	Reclaim
LOC881346-A	3	EX	2.8	32	0	0	Deactivate
LOC881346-B	3	EX	1.3	32	0	0	Deactivate
LOC890616-A	3	EX	3.5	28	0	0	Deactivate
LOC890616-B	3	EX	1.5	28	0	0	Reclaim
LOC890616-C	3	EX	0.2	32	0	0	Reclaim
LOC890745	3	EX	0.7	28	0	1	Reclaim
LOC890922	3	EX	1.0	32	0	0	Deactivate
LOC900408	3	EX	1.0	32	0	0	Deactivate
LOC900666	3	EX	0.9	29	0	0	Deactivate
LOC901010	3	EX	0.8	33	0	0	Reclaim
LOC901265	3	EX	2.6	33	0	0	Maintain
LOC901298A	3	EX	7.3	33	0	0	Maintain
LOC901298-B	3	EX	2.4	28/33	0	0	Deactivate/Reclaim

Road Name	Class	Owner	Length (km)	Compartments Accessed	No. Crossings on Potentially Fish Bearing Streams		Strategy
					Bridges	Culverts	
LOC910150	3	EX	0.1	21	0	0	Reclaim
LOC910344	3	EX	0.1	32	0	0	Reclaim
LOC910655	4a	HWP	0.2	27	0	0	Reclaim
LOC911042-A	3	EX	2.8	21	0	0	Deactivate/Reclaim
LOC930179-A	3	HWP	1.5	30	0	0	Reclaim
LOC930179-B	3	HWP	0.1	30	0	0	Reclaim
LOC930762	3	EX	1.3	30	0	0	Reclaim
LOC930840	3	EX	0.5	33	0	0	Deactivate
LOC930846	3	HWP	2.7	22	0	0	Deactivate/Reclaim
LOC931096	3	EX	2.6	28/29	0	0	Deactivate
LOC931616	3	EX	2.5	28	0	1	Deactivate/Reclaim
LOC931617	3	EX	1.9	28	0	1	Deactivate/Reclaim
LOC931765	3	EX	3.6	22/28	0	1	Reclaim
LOC951117	3	EX	0.6	2	0	2	Reclaim
LOC960561	3	EX	1.7	33	1	0	Deactivate
LOC962176	3	EX	2.6	32	0	1	Reclaim
LOC970040	3	EX	2.6	15	0	2	Deactivate
LOC970414	3	EX	2.1	33	0	0	Deactivate
LOC970948	3	EX	1.0	28	0	0	Reclaim
LOC971091	3	EX	0.8	19	0	0	Reclaim
LOC971246	4a	EX	2.2	14/15/16	0	0	Deactivate/Reclaim
LOC971339	3	EX	1.9	33	0	0	Deactivate
LOC971580	3	EX	1.1	28	0	0	Deactivate
LOC971903	3	EX	2.5	33	0	0	Deactivate/Reclaim
LOC972143	3	EX	0.9	33	0	0	Reclaim
LOC972174	3	EX	3.9	3/35	1	0	Deactivate/Reclaim
LOC972396	3	EX	5.0	33	0	0	Deactivate
LOC972439	3	EX	2.1	30	0	0	Deactivate/Reclaim
LOC980838	3	EX	0.4	29	0	1	Reclaim
LOC980859	3	EX	0.4	31	0	0	Reclaim
LOC981120	3	EX	1.5	22	0	0	Deactivate
LOC981319	3	EX	2.5	3	0	3	Deactivate
LOC981415	3	EX	1.3	16	0	0	Reclaim
LOC981490	3	EX	1.8	28	0	1	Reclaim
LOC981540	3	EX	0.9	31	0	0	Reclaim
LOC990400	3	EX	1.2	32	0	0	Reclaim
LOC990540	3	EX	2.3	32	0	0	Deactivate
LOC990561	3	EX	1.3	28	0	0	Deactivate
LOC990598	3	EX	2.1	33	0	0	Deactivate

Road Name	Class	Owner	Length (km)	Compartments Accessed	No. Crossings on Potentially Fish Bearing Streams		Strategy
					Bridges	Culverts	
LOC990743	3	EX	3.0	13	0	0	Deactivate/Reclaim
LOC990744	3	EX	0.8	22	0	0	Deactivate
LOC990748	3	EX	0.2	28	0	0	Reclaim
LOC990749	3	EX	1.0	29	0	0	Deactivate
LOC990941	3	EX	1.5	32	0	0	Reclaim
LOC991191	3	EX	0.9	33	0	0	Deactivate/Reclaim
LOC991192	3	EX	2.3	33	0	0	Deactivate
LOC991193	3	EX	0.2	33	0	0	Reclaim
LOC991287	3	EX	1.1	3/35	0	0	Reclaim
LOC991349	3	EX	1.9	29	0	0	Deactivate/Reclaim
LOC991823	3	EX	0.5	24/30	0	0	Reclaim
LOC992048	3	EX	1.3	29	0	1	Deactivate/Reclaim
LOC992281	3	EX	1.9	15	0	0	Deactivate
LOC992335	3	EX	0.5	32	0	0	Reclaim
LOC992336	3	EX	2.9	32	0	0	Deactivate/Reclaim
LOC992368	3	EX	1.3	30/31	0	0	Deactivate/Reclaim
LOC992442	3	EX	0.2	31	0	0	Reclaim
LOC992514	3	EX	1.5	32	0	1	Deactivate
Marsh Creek Road	2&3	HWP	49.0	14/16/19/22/24	1	26	Maintain/Deactivate
MLL010069-A	3	EX	0.3	31	0	0	Reclaim
MLL010069-B	3	EX	0.2	31	0	0	Reclaim
MLL010069-C	3	EX	0.1	31	0	0	Reclaim
MLL010069-D	3	EX	0.1	31	0	0	Reclaim
MLL010098	3	EX	0.2	32	0	0	Reclaim
MLL030063	3	EX	0.3	31	0	0	Reclaim
MLL030078-A	3	EX	0.1	31	0	0	Reclaim
MLL030078-B	3	EX	0.1	31	0	0	Reclaim
MLL030104	3	EX	0.1	15	0	0	Reclaim
MLL040094-A	3	EX	0.2	31	0	0	Reclaim
MLL040094-B	3	EX	0.1	31	0	0	Reclaim
MLL040108	3	EX	0.1	28	0	0	Reclaim
MLL050031-A	3	EX	0.5	31	0	0	Reclaim
MLL050031-B	3	EX	0.3	31	0	0	Reclaim
MLL050031-C	3	EX	0.3	31	0	0	Reclaim
MLL050031-D	3	EX	0.0	31	0	0	Reclaim
MLL050031-E	3	EX	0.1	31	0	0	Reclaim
MLL050075-A	3	EX	0.6	31	0	0	Reclaim
MLL050075-B	3	EX	0.2	31	0	0	Reclaim
MLL050127	3	EX	0.1	28	0	0	Reclaim

Road Name	Class	Owner	Length (km)	Compartments Accessed	No. Crossings on Potentially Fish Bearing Streams		Strategy
					Bridges	Culverts	
MLL060010	3	EX	0.1	28	0	0	Reclaim
MLL060078	3	EX	0.1	31	0	0	Reclaim
MLL060111	3	EX	0.3	31	0	0	Reclaim
MLL070093	3	EX	0.1	29	0	0	Reclaim
MLL100142	3	EX	0.1	28	0	0	Reclaim
MLL900023	3	EX	0.0	28	0	0	Reclaim
MLL900041-A	3	EX	0.4	32	0	0	Reclaim
MLL900041-B	3	EX	0.2	32	0	0	Reclaim
MLL900041-C	3	EX	0.1	32	0	0	Reclaim
MLL900041-D	3	EX	0.2	32	0	0	Reclaim
MLL900041-E	3	EX	0.2	32	0	0	Reclaim
MLP030053	3	EX	0.1	31	0	0	Reclaim
MSL__2674-A	3	EX	0.6	21	0	0	Reclaim
MSL__2674-B	3	EX	0.3	22	0	0	Reclaim
MSL__3393	3	EX	0.3	22	0	0	Reclaim
MSL__5945	3	EX	0.2	22	0	0	Reclaim
MSL__9315	3	EX	0.1	33	0	0	Reclaim
MSL_12014	3	EX	0.2	22	0	0	Reclaim
MSL_12547-A	3	EX	1.5	33	0	0	Maintain
MSL_12547-B	3	EX	0.2	33	0	0	Reclaim
MSL000200	3	EX	0.2	30	0	0	Reclaim
MSL000278	3	EX	0.1	35	0	0	Reclaim
MSL000344	3	EX	0.2	24	0	0	Reclaim
MSL000677	3	EX	0.1	33	0	0	Reclaim
MSL000684	3	EX	0.1	35	0	0	Reclaim
MSL000911	3	EX	0.2	29	0	0	Reclaim
MSL000957	3	EX	0.2	27	0	0	Reclaim
MSL001130-A	3	EX	0.2	31	0	0	Reclaim
MSL001130-B	3	EX	0.1	31	0	0	Reclaim
MSL001238	3	EX	0.3	30	0	0	Reclaim
MSL001516	3	EX	0.2	33	0	0	Reclaim
MSL001563	3	EX	0.2	28	0	0	Reclaim
MSL001568	3	EX	0.3	29	0	0	Reclaim
MSL001832	3	EX	0.1	17	0	0	Reclaim
MSL001847	3	EX	0.2	32	0	0	Reclaim
MSL002060-A	3	EX	0.1	29	0	0	Reclaim
MSL002060-B	3	EX	0.1	29	0	0	Reclaim
MSL002216	3	EX	0.2	30	0	0	Reclaim
MSL002811	3	EX	0.1	32	0	0	Reclaim

Road Name	Class	Owner	Length (km)	Compartments Accessed	No. Crossings on Potentially Fish Bearing Streams		Strategy
					Bridges	Culverts	
MSL003042	3	EX	0.2	24	0	0	Reclaim
MSL004077	3	EX	0.3	28	0	0	Reclaim
MSL004200	3	EX	0.3	32	0	0	Reclaim
MSL004298	3	EX	0.2	32	0	0	Reclaim
MSL004710	3	EX	0.3	30	0	0	Reclaim
MSL010935	3	EX	0.2	32	0	0	Reclaim
MSL011320	3	EX	0.1	31	0	0	Reclaim
MSL011444	3	EX	0.2	24	0	0	Reclaim
MSL011500	3	EX	0.2	29	0	0	Reclaim
MSL011612	3	EX	0.0	33	0	0	Reclaim
MSL011741	3	EX	0.2	31	0	0	Reclaim
MSL011743	3	EX	0.2	31	0	0	Reclaim
MSL011746-A	3	EX	0.2	31	0	0	Reclaim
MSL011746-B	3	EX	0.2	31	0	0	Reclaim
MSL011930-A	3	EX	0.6	31	0	0	Reclaim
MSL011930-B	3	EX	0.1	31	0	0	Reclaim
MSL012202	3	EX	0.1	28	0	0	Reclaim
MSL012217	3	EX	0.2	28	0	0	Reclaim
MSL012222	3	EX	0.1	29	0	0	Reclaim
MSL012252-A	3	EX	0.2	32	0	0	Reclaim
MSL012252-B	3	EX	0.1	32	0	0	Reclaim
MSL012260	3	EX	0.1	30	0	0	Reclaim
MSL012270	3	EX	0.1	28	0	0	Deactivate/Reclaim
MSL012272-A	3	EX	0.1	31	0	0	Reclaim
MSL012272-B	3	EX	0.1	31	0	0	Reclaim
MSL012297	3	EX	0.2	28	0	0	Reclaim
MSL012298	3	EX	0.1	31	0	0	Reclaim
MSL012631	3	EX	0.1	26	0	0	Reclaim
MSL012706	3	EX	0.2	28	0	0	Reclaim
MSL012747-A	3	EX	0.1	32	0	0	Reclaim
MSL012747-B	3	EX	0.2	32	0	0	Reclaim
MSL012848	3	EX	0.1	31	0	0	Reclaim
MSL012849	3	EX	0.1	32	0	0	Reclaim
MSL012959-A	3	EX	0.1	15	0	0	Reclaim
MSL012959-B	3	EX	0.1	15	0	0	Reclaim
MSL013050	3	EX	0.2	32	0	0	Reclaim
MSL013051	3	EX	0.2	28	0	0	Reclaim
MSL013053	3	EX	0.1	30	0	0	Reclaim
MSL013090	3	EX	0.3	30	0	0	Reclaim

Road Name	Class	Owner	Length (km)	Compartments Accessed	No. Crossings on Potentially Fish Bearing Streams		Strategy
					Bridges	Culverts	
MSL013094	3	EX	0.2	30	0	0	Reclaim
MSL013119	3	EX	0.2	29	0	0	Reclaim
MSL013153	3	EX	0.1	28	0	0	Reclaim
MSL013155	3	EX	0.2	31	0	0	Reclaim
MSL013178	3	EX	0.0	31	0	0	Reclaim
MSL013181-A	3	EX	0.1	31	0	0	Reclaim
MSL013181-B	3	EX	0.1	31	0	0	Reclaim
MSL013375	3	EX	0.1	26	0	0	Reclaim
MSL013446	3	EX	0.1	28	0	0	Reclaim
MSL013597	3	EX	0.2	28	0	0	Reclaim
MSL013599	3	EX	0.2	28	0	0	Reclaim
MSL013950	3	EX	0.3	28	0	0	Reclaim
MSL014714	3	EX	0.1	32	0	0	Reclaim
MSL014818	3	EX	0.2	28	0	0	Reclaim
MSL014821	3	EX	0.1	31	0	0	Reclaim
MSL014874	3	EX	0.1	29	0	0	Reclaim
MSL014991	3	EX	0.1	28	0	0	Reclaim
MSL014992	3	EX	0.1	28	0	0	Reclaim
MSL014994	3	EX	0.2	28	0	0	Reclaim
MSL015181	3	EX	0.2	22	0	0	Reclaim
MSL020120	3	EX	0.3	26	0	0	Reclaim
MSL020210	3	EX	0.2	28	0	0	Reclaim
MSL020261	3	EX	0.2	29	0	0	Reclaim
MSL020503	3	EX	0.2	28	0	0	Reclaim
MSL020511	3	EX	0.2	33	0	0	Reclaim
MSL020524	3	EX	0.1	28	0	0	Reclaim
MSL020940	3	EX	0.1	26	0	0	Reclaim
MSL021349	3	EX	0.0	22	0	0	Reclaim
MSL021797-A	3	EX	0.1	30	0	0	Deactivate
MSL021797-B	3	EX	0.2	30	0	0	Reclaim
MSL021798	3	EX	0.2	26	0	0	Reclaim
MSL021831	3	EX	0.0	24	0	0	Reclaim
MSL021869	3	EX	0.2	27	0	0	Reclaim
MSL021874	3	EX	0.2	27	0	0	Reclaim
MSL022203	3	EX	0.2	26	0	0	Reclaim
MSL022204	3	EX	0.1	29	0	0	Reclaim
MSL022360	3	EX	0.2	26	0	0	Reclaim
MSL022365	3	EX	0.1	28/29	0	0	Reclaim
MSL022431	3	EX	0.2	26	0	0	Reclaim

Road Name	Class	Owner	Length (km)	Compartments Accessed	No. Crossings on Potentially Fish Bearing Streams		Strategy
					Bridges	Culverts	
MSL022443	3	EX	0.2	26	0	0	Reclaim
MSL022458	3	EX	0.2	30	0	0	Reclaim
MSL022541-A	3	EX	0.1	30	0	0	Deactivate
MSL022541-B	3	EX	0.1	30	0	0	Reclaim
MSL022584	3	EX	0.2	30	0	0	Reclaim
MSL022648	3	EX	0.2	26	0	0	Reclaim
MSL022731	3	EX	0.2	30	0	0	Reclaim
MSL022732-A	3	EX	0.2	31	0	0	Reclaim
MSL022732-B	3	EX	0.2	31	0	0	Reclaim
MSL022758-A	3	EX	0.1	31	0	0	Reclaim
MSL022758-B	3	EX	0.2	31	0	0	Reclaim
MSL022806	3	EX	0.1	31	0	0	Reclaim
MSL022889	3	EX	0.1	31	0	0	Reclaim
MSL022935-A	3	EX	0.2	31	0	0	Reclaim
MSL022935-B	3	EX	0.1	31	0	0	Reclaim
MSL022960	3	EX	0.2	32	0	0	Reclaim
MSL022965	3	EX	0.2	29	0	0	Reclaim
MSL022967	3	EX	0.2	28	0	0	Reclaim
MSL023004	3	EX	0.1	26	0	0	Reclaim
MSL023027	3	EX	0.2	31	0	0	Reclaim
MSL023098-A	3	EX	0.3	31	0	0	Reclaim
MSL023098-B	3	EX	0.1	31	0	0	Reclaim
MSL023276	3	EX	0.2	32	0	0	Reclaim
MSL023314	3	EX	0.1	27	0	0	Reclaim
MSL023580-A	3	EX	0.3	31	0	0	Deactivate
MSL023580-B	3	EX	0.1	31	0	0	Reclaim
MSL023581-A	3	EX	0.3	31	0	0	Reclaim
MSL023581-B	3	EX	0.2	31	0	0	Reclaim
MSL023780	3	EX	0.2	30	0	0	Reclaim
MSL024309	3	EX	0.2	15	0	0	Reclaim
MSL030361	3	EX	0.1	21	0	0	Reclaim
MSL030416	3	EX	0.1	32	0	0	Reclaim
MSL030483	3	EX	0.2	32	0	0	Reclaim
MSL030699	3	EX	0.1	28	0	0	Reclaim
MSL030700	3	EX	0.1	28	0	0	Reclaim
MSL030949-A	3	EX	0.1	30	0	0	Reclaim
MSL030949-B	3	EX	0.1	30	0	0	Reclaim
MSL030949-C	3	EX	0.1	30	0	0	Reclaim
MSL030977	3	EX	0.0	24	0	0	Reclaim

Road Name	Class	Owner	Length (km)	Compartments Accessed	No. Crossings on Potentially Fish Bearing Streams		Strategy
					Bridges	Culverts	
MSL030991	3	EX	0.2	28	0	0	Reclaim
MSL031000	3	EX	0.2	28	0	0	Reclaim
MSL031085	3	EX	0.1	28	0	0	Reclaim
MSL031087	3	EX	0.2	31	0	0	Reclaim
MSL031101	3	EX	0.1	28	0	0	Reclaim
MSL031118	3	EX	0.2	31	0	0	Reclaim
MSL031141	3	EX	0.1	28	0	0	Reclaim
MSL031142-A	3	EX	0.1	31	0	0	Reclaim
MSL031142-B	3	EX	0.1	31	0	0	Reclaim
MSL031375	3	EX	0.1	28	0	0	Reclaim
MSL031376	3	EX	0.2	31	0	0	Reclaim
MSL031440	3	EX	0.1	28	0	0	Reclaim
MSL031442	3	EX	0.2	28	0	0	Reclaim
MSL031447	3	EX	0.1	22	0	0	Reclaim
MSL031650	3	EX	0.4	26	0	0	Reclaim
MSL031656	3	EX	0.1	30	0	0	Deactivate
MSL031732-A	3	EX	0.1	30	0	0	Deactivate
MSL031732-B	3	EX	0.2	30	0	0	Reclaim
MSL031733	3	EX	0.1	21	0	0	Reclaim
MSL031744	3	EX	0.1	26	0	0	Reclaim
MSL031749-A	3	EX	0.1	30	0	0	Deactivate
MSL031749-B	3	EX	0.1	30	0	0	Reclaim
MSL031830	3	EX	0.2	31	0	0	Reclaim
MSL031831	3	EX	0.2	30/31	0	0	Reclaim
MSL031849	3	EX	0.2	32	0	0	Reclaim
MSL031871	3	EX	0.2	31	0	0	Reclaim
MSL031872-A	3	EX	0.1	31	0	0	Reclaim
MSL031872-B	3	EX	0.1	31	0	0	Reclaim
MSL031899	3	EX	0.4	32	0	0	Reclaim
MSL031931	3	EX	0.1	29	0	0	Reclaim
MSL031996	3	EX	0.2	29	0	0	Reclaim
MSL031997-A	3	EX	0.2	29	0	0	Deactivate
MSL031997-B	3	EX	0.0	29	0	0	Reclaim
MSL031997-C	3	EX	0.0	29	0	0	Reclaim
MSL032254	3	EX	0.0	31	0	0	Reclaim
MSL032309	3	EX	0.1	24	0	0	Reclaim
MSL032385	3	EX	0.2	29	0	0	Reclaim
MSL032454	3	EX	0.2	31	0	0	Reclaim
MSL032497	3	EX	0.2	31	0	0	Reclaim

Road Name	Class	Owner	Length (km)	Compartments Accessed	No. Crossings on Potentially Fish Bearing Streams		Strategy
					Bridges	Culverts	
MSL032550	3	EX	0.3	22	0	0	Reclaim
MSL032679	3	EX	0.2	31	0	0	Reclaim
MSL033036	3	EX	0.1	30	0	0	Reclaim
MSL033196	3	EX	0.2	26	0	0	Reclaim
MSL033419	3	EX	0.2	24	0	0	Reclaim
MSL034682	3	EX	0.5	22	0	0	Reclaim
MSL034689	3	EX	0.3	22	0	0	Reclaim
MSL034957-A	3	EX	0.1	32	0	0	Reclaim
MSL034957-B	3	EX	0.1	32	0	0	Reclaim
MSL040237-A	3	EX	0.1	30	0	0	Deactivate
MSL040237-B	3	EX	0.2	30	0	0	Reclaim
MSL040668	3	EX	0.3	22	0	0	Reclaim
MSL040742	3	EX	0.0	22	0	0	Reclaim
MSL040792	3	EX	0.1	28	0	0	Reclaim
MSL040793	3	EX	0.2	28	0	0	Reclaim
MSL040916	3	EX	0.2	28	0	0	Reclaim
MSL040917	3	EX	0.2	28	0	0	Reclaim
MSL040918	3	EX	0.2	28	0	0	Reclaim
MSL040919	3	EX	0.1	28	0	0	Reclaim
MSL040934	3	EX	0.2	30	0	0	Reclaim
MSL041110	3	EX	0.1	26	0	0	Reclaim
MSL041419-A	3	EX	0.1	24	0	0	Maintain
MSL041419-B	3	EX	0.1	24	0	0	Reclaim
MSL041449	3	EX	0.1	26	0	0	Reclaim
MSL041513	3	EX	0.2	26	0	0	Reclaim
MSL041596	3	EX	0.1	31	0	0	Reclaim
MSL041625	3	EX	0.2	31	0	0	Reclaim
MSL041650	3	EX	0.2	31	0	0	Reclaim
MSL041651	3	EX	0.2	31	0	0	Reclaim
MSL041654	3	EX	0.2	31	0	0	Reclaim
MSL041670	3	EX	0.2	31	0	0	Reclaim
MSL041671	3	EX	0.1	28	0	0	Reclaim
MSL041699	3	EX	0.1	26	0	0	Reclaim
MSL041761	3	EX	0.2	30	0	0	Reclaim
MSL041789	3	EX	0.2	30	0	0	Reclaim
MSL041811	3	EX	0.2	32	0	0	Reclaim
MSL041814	3	EX	0.2	28	0	0	Reclaim
MSL041815	3	EX	0.3	30	0	0	Reclaim
MSL041906	3	EX	0.1	32	0	0	Reclaim

Road Name	Class	Owner	Length (km)	Compartments Accessed	No. Crossings on Potentially Fish Bearing Streams		Strategy
					Bridges	Culverts	
MSL041916	3	EX	0.2	28	0	0	Reclaim
MSL041920	3	EX	0.2	32	0	0	Reclaim
MSL041962	3	EX	0.2	32	0	0	Reclaim
MSL041966	3	EX	0.2	28	0	0	Reclaim
MSL041969	3	EX	0.1	32	0	0	Reclaim
MSL041971	3	EX	0.1	32	0	0	Reclaim
MSL041972	3	EX	0.2	32	0	0	Reclaim
MSL041974	3	EX	0.2	28	0	0	Reclaim
MSL041975	3	EX	0.2	32	0	0	Reclaim
MSL041977-A	3	EX	0.1	31	0	0	Reclaim
MSL041977-B	3	EX	0.1	31	0	0	Reclaim
MSL042230	3	EX	0.2	26	0	0	Reclaim
MSL042313	3	EX	0.2	26	0	0	Reclaim
MSL042324	3	EX	0.2	22	0	0	Deactivate/Reclaim
MSL042400	3	EX	0.2	26	0	0	Reclaim
MSL042503	3	EX	0.2	32	0	0	Deactivate/Reclaim
MSL042505	3	EX	0.2	28	0	0	Reclaim
MSL042820-A	3	EX	0.2	30	0	0	Reclaim
MSL042820-B	3	EX	0.1	30	0	0	Reclaim
MSL042882	3	EX	0.1	30	0	0	Reclaim
MSL043007	3	EX	0.1	30	0	0	Reclaim
MSL043034	3	EX	0.1	24	0	0	Reclaim
MSL043043	3	EX	0.2	32	0	0	Reclaim
MSL043046	3	EX	0.2	32	0	0	Reclaim
MSL043049-A	3	EX	0.1	24/30	0	0	Maintain
MSL043049-B	3	EX	0.1	24	0	0	Reclaim
MSL043054	3	EX	0.1	30	0	0	Reclaim
MSL043192	3	EX	0.1	30	0	0	Maintain
MSL043528	3	EX	0.2	30	0	0	Reclaim
MSL043630	3	EX	0.1	26	0	0	Reclaim
MSL043693	3	EX	0.1	28	0	0	Reclaim
MSL043734	3	EX	0.1	32	0	0	Reclaim
MSL043778	3	EX	0.2	22	0	0	Reclaim
MSL043905	3	EX	0.2	22	0	0	Reclaim
MSL043912	3	EX	0.2	28	0	0	Reclaim
MSL043939	3	EX	0.4	22	0	0	Reclaim
MSL043953	3	EX	0.1	30	0	0	Reclaim
MSL043992	3	EX	0.2	30	0	0	Reclaim
MSL044621	3	EX	0.2	28	0	0	Reclaim

Road Name	Class	Owner	Length (km)	Compartments Accessed	No. Crossings on Potentially Fish Bearing Streams		Strategy
					Bridges	Culverts	
MSL044632	3	EX	0.0	28	0	0	Reclaim
MSL044633	3	EX	0.2	28	0	0	Reclaim
MSL044873	3	EX	0.2	32	0	0	Reclaim
MSL044876	3	EX	0.2	28	0	0	Reclaim
MSL044877	3	EX	0.2	28	0	0	Reclaim
MSL044976	3	EX	0.2	30	0	0	Reclaim
MSL045202	3	EX	0.2	30	0	0	Reclaim
MSL045203	3	EX	0.2	30	0	0	Reclaim
MSL045204	3	EX	0.2	30	0	0	Reclaim
MSL045328	3	EX	0.2	28	0	0	Reclaim
MSL045385	3	EX	0.5	31	0	0	Reclaim
MSL045650	3	EX	0.2	28	0	0	Reclaim
MSL045657	3	EX	0.2	28	0	0	Reclaim
MSL045664	3	EX	0.2	33	0	0	Reclaim
MSL045748	3	EX	0.4	33	0	0	Reclaim
MSL045752	3	EX	0.2	28	0	0	Reclaim
MSL045761	3	EX	0.2	28	0	0	Reclaim
MSL046100	3	EX	0.2	29	0	0	Reclaim
MSL046116	3	EX	0.2	28	0	0	Reclaim
MSL046124	3	EX	0.2	23	0	0	Reclaim
MSL050033	3	EX	0.2	30	0	0	Reclaim
MSL050039-A	3	EX	0.1	30	0	0	Reclaim
MSL050039-B	3	EX	0.1	30	0	0	Reclaim
MSL050041	3	EX	0.2	31	0	0	Reclaim
MSL050046	3	EX	0.1	24	0	0	Reclaim
MSL050118-A	3	EX	0.1	30	0	0	Deactivate
MSL050118-B	3	EX	0.1	30	0	0	Reclaim
MSL050286	3	EX	0.2	29	0	0	Reclaim
MSL050291	3	EX	0.2	29	0	0	Reclaim
MSL050320	3	EX	0.2	31	0	0	Reclaim
MSL050321	3	EX	0.2	28	0	0	Reclaim
MSL050331	3	EX	0.2	32	0	0	Reclaim
MSL050332	3	EX	0.1	28	0	0	Reclaim
MSL050436	3	EX	0.2	31	0	0	Reclaim
MSL050467	3	EX	0.1	24	0	0	Reclaim
MSL050586	3	EX	0.3	26	0	0	Reclaim
MSL050587	3	EX	0.3	26	0	0	Reclaim
MSL050690	3	EX	0.1	32	0	0	Reclaim
MSL050827	3	EX	0.2	29	0	0	Reclaim

Road Name	Class	Owner	Length (km)	Compartments Accessed	No. Crossings on Potentially Fish Bearing Streams		Strategy
					Bridges	Culverts	
MSL050847-A	3	EX	0.1	30	0	0	Deactivate
MSL050847-B	3	EX	0.1	30	0	0	Reclaim
MSL050849	3	EX	0.1	30	0	0	Reclaim
MSL050850	3	EX	0.1	26	0	0	Reclaim
MSL050851	3	EX	0.3	26	0	0	Reclaim
MSL050930	3	EX	0.2	29	0	0	Reclaim
MSL050943	3	EX	0.2	29	0	0	Reclaim
MSL050946	3	EX	0.1	29	0	0	Reclaim
MSL050949	3	EX	0.2	30	0	0	Reclaim
MSL051091	3	EX	0.3	22	0	0	Reclaim
MSL051184	3	EX	0.0	21	0	0	Reclaim
MSL051438	3	EX	0.2	28	0	0	Reclaim
MSL051528	3	EX	0.1	32	0	0	Reclaim
MSL051550	3	EX	0.2	29	0	0	Reclaim
MSL051595-A	3	EX	0.2	32	0	0	Reclaim
MSL051595-B	3	EX	0.2	32	0	0	Reclaim
MSL051596	3	EX	0.2	31	0	0	Reclaim
MSL051612	3	EX	0.2	30	0	0	Reclaim
MSL051617	3	EX	0.2	30	0	0	Reclaim
MSL051641	3	EX	0.2	32	0	0	Reclaim
MSL051642	3	EX	0.3	28	0	0	Reclaim
MSL051644	3	EX	0.2	28	0	0	Reclaim
MSL051645	3	EX	0.2	28	0	0	Reclaim
MSL051651	3	EX	0.1	30	0	0	Deactivate
MSL051652	3	EX	0.2	30	0	0	Reclaim
MSL051668-A	3	EX	0.1	30	0	0	Deactivate
MSL051668-B	3	EX	0.1	30	0	0	Reclaim
MSL051678	3	EX	0.2	31	0	0	Reclaim
MSL051679	3	EX	0.2	31	0	0	Reclaim
MSL051706	3	EX	0.1	28	0	0	Reclaim
MSL051708	3	EX	0.2	28	0	0	Reclaim
MSL051709	3	EX	0.2	28	0	0	Reclaim
MSL051799	3	EX	0.2	30	0	0	Deactivate
MSL051837	3	EX	0.1	29	0	0	Reclaim
MSL051868	3	EX	0.2	28	0	0	Reclaim
MSL051873	3	EX	0.1	29	0	0	Reclaim
MSL051878	3	EX	0.2	29	0	0	Reclaim
MSL052126	3	EX	0.2	29	0	0	Reclaim
MSL052378	3	EX	0.2	24	0	0	Reclaim

Road Name	Class	Owner	Length (km)	Compartments Accessed	No. Crossings on Potentially Fish Bearing Streams		Strategy
					Bridges	Culverts	
MSL052401	3	EX	0.1	26	0	0	Reclaim
MSL052407	3	EX	0.1	15	0	0	Reclaim
MSL052447	3	EX	0.3	26	0	0	Reclaim
MSL052580	3	EX	0.5	30	0	0	Reclaim
MSL052583	3	EX	0.2	30	0	0	Reclaim
MSL052596	3	EX	0.2	28	0	0	Reclaim
MSL052778	3	EX	0.2	32	0	0	Reclaim
MSL052895	3	EX	0.1	15	0	0	Reclaim
MSL052946	3	EX	0.2	19	0	0	Reclaim
MSL052982	3	EX	0.2	26	0	0	Reclaim
MSL052989-A	3	EX	0.0	30	0	0	Reclaim
MSL052989-B	3	EX	0.2	30	0	0	Reclaim
MSL053048	3	EX	0.2	26	0	0	Reclaim
MSL053071	3	EX	0.1	22	0	0	Reclaim
MSL053278	3	EX	0.2	28	0	0	Reclaim
MSL053311	3	EX	0.1	28	0	0	Reclaim
MSL053342	3	EX	0.2	30	0	0	Reclaim
MSL053344	3	EX	0.2	30	0	0	Reclaim
MSL053409	3	EX	0.1	32	0	0	Reclaim
MSL053427	3	EX	0.2	31	0	0	Reclaim
MSL053432	3	EX	0.0	33	0	0	Reclaim
MSL053475	3	EX	0.2	26	0	0	Reclaim
MSL053478	3	EX	0.0	32	0	0	Reclaim
MSL053485	3	EX	0.2	31	0	0	Reclaim
MSL053495	3	EX	0.2	31	0	0	Reclaim
MSL053606	3	EX	0.0	15	0	0	Reclaim
MSL053608	3	EX	0.1	15	0	0	Reclaim
MSL053612	3	EX	0.1	27	0	0	Reclaim
MSL053692	3	EX	0.1	30	0	0	Reclaim
MSL053701	3	EX	0.2	28	0	0	Reclaim
MSL053818	3	EX	0.2	30	0	0	Reclaim
MSL053945	3	EX	0.2	33	0	0	Reclaim
MSL054057	3	EX	0.1	32	0	0	Reclaim
MSL054058	3	EX	0.2	32	0	0	Reclaim
MSL054062	3	EX	0.2	28	0	0	Reclaim
MSL054082	3	EX	0.0	30	0	0	Reclaim
MSL054148-A	3	EX	0.2	30	0	0	Reclaim
MSL054148-B	3	EX	0.1	30	0	0	Reclaim
MSL054590	3	EX	0.2	31	0	0	Reclaim

Road Name	Class	Owner	Length (km)	Compartments Accessed	No. Crossings on Potentially Fish Bearing Streams		Strategy
					Bridges	Culverts	
MSL054804	3	EX	0.2	32	0	0	Reclaim
MSL054903	3	EX	0.2	30	0	0	Reclaim
MSL055052	3	EX	0.2	27	0	0	Reclaim
MSL055126	3	EX	0.2	28	0	0	Reclaim
MSL055240	3	EX	0.3	29	0	0	Reclaim
MSL055245	3	EX	0.1	29	0	0	Reclaim
MSL055274-A	3	EX	0.1	32	0	0	Reclaim
MSL055274-B	3	EX	0.2	32	0	0	Reclaim
MSL055275	3	EX	0.2	32	0	0	Reclaim
MSL055331	3	EX	0.1	28	0	0	Reclaim
MSL055404-A	3	EX	0.3	28	0	0	Reclaim
MSL055404-B	3	EX	0.1	28	0	0	Reclaim
MSL055778	3	EX	0.2	32	0	0	Reclaim
MSL056198	3	EX	0.2	31	0	0	Reclaim
MSL056360	3	EX	0.1	15	0	0	Reclaim
MSL056504	3	EX	0.1	30	0	0	Reclaim
MSL056505-A	3	EX	0.0	30	0	0	Deactivate
MSL056505-B	3	EX	0.1	30	0	0	Reclaim
MSL060050	3	EX	0.2	27	0	0	Reclaim
MSL060088	3	EX	0.2	29	0	0	Reclaim
MSL060092	3	EX	0.2	29	0	0	Reclaim
MSL060196	3	EX	0.2	30	0	0	Reclaim
MSL060204	3	EX	0.2	30	0	0	Reclaim
MSL060210	3	EX	0.1	32	0	0	Reclaim
MSL060364	3	EX	0.2	29	0	0	Reclaim
MSL060383	3	EX	0.2	31	0	0	Reclaim
MSL060509	3	EX	0.1	28	0	0	Reclaim
MSL060871	3	EX	0.2	15	0	0	Reclaim
MSL060907	3	EX	0.2	30	0	0	Reclaim
MSL060911	3	EX	0.2	31	0	0	Reclaim
MSL061020	3	EX	0.0	28	0	0	Reclaim
MSL061413	3	EX	0.1	15	0	0	Reclaim
MSL061669	3	EX	0.4	21	0	0	Reclaim
MSL061729	3	EX	0.2	32	0	0	Reclaim
MSL061730	3	EX	0.2	32	0	0	Reclaim
MSL061732	3	EX	0.2	32	0	0	Reclaim
MSL061733	3	EX	0.2	28	0	0	Reclaim
MSL061738	3	EX	0.2	28	0	0	Reclaim
MSL061772	3	EX	0.2	33	0	0	Reclaim

Road Name	Class	Owner	Length (km)	Compartments Accessed	No. Crossings on Potentially Fish Bearing Streams		Strategy
					Bridges	Culverts	
MSL061774	3	EX	0.2	28	0	0	Reclaim
MSL061806	3	EX	0.1	28	0	0	Reclaim
MSL061808	3	EX	0.2	28	0	0	Reclaim
MSL061809	3	EX	0.2	28	0	0	Reclaim
MSL061840	3	EX	0.1	28	0	0	Reclaim
MSL061855	3	EX	0.2	31	0	0	Reclaim
MSL061856	3	EX	0.1	28	0	0	Reclaim
MSL061867	3	EX	0.1	28	0	0	Reclaim
MSL061869	3	EX	0.2	32	0	0	Reclaim
MSL061913	3	EX	0.1	30	0	0	Reclaim
MSL061915	3	EX	0.2	30	0	0	Reclaim
MSL061978	3	EX	0.2	32	0	0	Reclaim
MSL062047	3	EX	0.2	32	0	0	Reclaim
MSL062057	3	EX	0.2	28	0	0	Reclaim
MSL062109	3	EX	0.2	30	0	0	Reclaim
MSL062124	3	EX	0.2	30	0	0	Reclaim
MSL062232	3	EX	0.1	32	0	0	Reclaim
MSL062243	3	EX	0.2	24	0	0	Reclaim
MSL062259	3	EX	0.2	32	0	0	Reclaim
MSL062260	3	EX	0.2	31	0	0	Reclaim
MSL062262	3	EX	0.2	30	0	0	Reclaim
MSL062348	3	EX	0.1	33	0	0	Reclaim
MSL062390	3	EX	0.3	30	0	0	Reclaim
MSL062506	3	EX	0.2	33	0	0	Reclaim
MSL062566	3	EX	0.2	30	0	0	Reclaim
MSL062584	3	EX	0.2	30	0	0	Reclaim
MSL062611	3	EX	0.2	33	0	0	Reclaim
MSL062615	3	EX	0.1	33	0	0	Reclaim
MSL062621	3	EX	0.2	33	0	0	Reclaim
MSL062645	3	EX	0.2	33	0	0	Reclaim
MSL062733	3	EX	0.2	32	0	0	Reclaim
MSL062958	3	EX	0.1	35	0	0	Reclaim
MSL062976	3	EX	0.3	32	0	0	Reclaim
MSL063011	3	EX	0.2	32	0	0	Reclaim
MSL063025	3	EX	0.2	32	0	0	Reclaim
MSL063176	3	EX	0.1	32	0	0	Reclaim
MSL063178	3	EX	0.1	28	0	0	Reclaim
MSL063477	3	EX	0.2	30	0	0	Reclaim
MSL064107	3	EX	0.2	30	0	0	Reclaim

Road Name	Class	Owner	Length (km)	Compartments Accessed	No. Crossings on Potentially Fish Bearing Streams		Strategy
					Bridges	Culverts	
MSL064155	3	EX	0.2	30	0	0	Reclaim
MSL064233	3	EX	0.1	11	0	0	Reclaim
MSL064284	3	EX	0.2	30	0	0	Reclaim
MSL064762	3	EX	0.3	30	0	0	Reclaim
MSL064821	3	EX	0.2	24	0	0	Reclaim
MSL065239	3	EX	0.2	32	0	0	Reclaim
MSL065301	3	EX	0.2	29	0	0	Reclaim
MSL065441	3	EX	0.1	19	0	0	Reclaim
MSL065705	3	EX	0.1	24	0	0	Reclaim
MSL070092	3	EX	0.2	29	0	0	Reclaim
MSL070122	3	EX	0.0	33	0	0	Reclaim
MSL070133	3	EX	0.3	30	0	0	Reclaim
MSL070174	3	EX	0.2	30	0	0	Reclaim
MSL070233	3	EX	0.1	29	0	0	Reclaim
MSL070274	3	EX	0.1	28	0	0	Reclaim
MSL070286	3	EX	0.2	28	0	0	Reclaim
MSL070287	3	EX	0.1	28	0	0	Reclaim
MSL070288	3	EX	0.1	28	0	0	Reclaim
MSL070343	3	EX	0.2	29	0	0	Reclaim
MSL070382	3	EX	0.3	24	0	0	Reclaim
MSL070472	3	EX	0.3	30	0	0	Reclaim
MSL070547	3	EX	0.2	32	0	0	Reclaim
MSL070552	3	EX	0.3	28	0	0	Reclaim
MSL070564	3	EX	0.2	28	0	0	Reclaim
MSL070578	3	EX	0.2	28	0	0	Reclaim
MSL070618-A	3	EX	0.1	30	0	0	Reclaim
MSL070618-B	3	EX	0.2	30	0	0	Reclaim
MSL070799	3	EX	0.3	28	0	0	Reclaim
MSL070836	3	EX	0.2	30	0	0	Reclaim
MSL070843	3	EX	0.1	30	0	0	Reclaim
MSL071062	3	EX	0.1	26	0	0	Reclaim
MSL071333	3	EX	0.2	28	0	0	Reclaim
MSL071365	3	EX	0.2	31	0	0	Reclaim
MSL071366	3	EX	0.2	32	0	0	Reclaim
MSL071402	3	EX	0.2	28	0	0	Reclaim
MSL071549	3	EX	0.2	31	0	0	Reclaim
MSL071879	3	EX	0.2	29	0	0	Reclaim
MSL071880	3	EX	0.2	24	0	0	Reclaim
MSL071882	3	EX	0.3	29	0	0	Reclaim

Road Name	Class	Owner	Length (km)	Compartments Accessed	No. Crossings on Potentially Fish Bearing Streams		Strategy
					Bridges	Culverts	
MSL071883	3	EX	0.2	29	0	0	Reclaim
MSL072114	3	EX	0.3	27	0	0	Reclaim
MSL072781	3	EX	0.2	28	0	0	Reclaim
MSL072827	3	EX	0.1	28	0	0	Reclaim
MSL073005	3	EX	0.2	2	0	0	Reclaim
MSL073140	3	EX	0.2	22	0	0	Reclaim
MSL073144	3	EX	0.1	22	0	0	Reclaim
MSL073226	3	EX	0.2	28	0	0	Reclaim
MSL073306	3	EX	0.0	28	0	0	Reclaim
MSL073339	3	EX	0.3	28	0	0	Reclaim
MSL073347	3	EX	0.1	28	0	0	Reclaim
MSL073747	3	EX	0.2	29	0	0	Reclaim
MSL080315	3	EX	0.2	31	0	0	Reclaim
MSL080610	3	EX	0.2	30	0	0	Reclaim
MSL080913	3	EX	0.3	30	0	0	Reclaim
MSL080967	3	EX	0.0	24	0	0	Reclaim
MSL081070	3	EX	0.3	30	0	0	Reclaim
MSL081440	3	EX	0.3	30	0	0	Reclaim
MSL081656	3	EX	0.2	26	0	0	Reclaim
MSL081750	3	EX	0.1	32	0	0	Reclaim
MSL082054	3	EX	0.1	17	0	0	Reclaim
MSL082074	3	EX	0.2	30	0	0	Reclaim
MSL082079	3	EX	0.2	24	0	0	Reclaim
MSL083127	3	EX	0.1	33	0	0	Reclaim
MSL091201	3	EX	0.2	21	0	0	Reclaim
MSL091221	3	EX	0.2	26	0	0	Reclaim
MSL091286	3	EX	0.1	27	0	0	Reclaim
MSL091635	3	EX	0.2	30	0	0	Reclaim
MSL091765	3	EX	0.1	23	0	0	Reclaim
MSL091794	3	EX	0.2	15	0	0	Reclaim
MSL091806	3	EX	0.1	13	0	0	Reclaim
MSL092026	3	EX	0.1	26	0	0	Reclaim
MSL100166-A	3	EX	0.1	28	0	0	Reclaim
MSL100166-B	3	EX	0.2	28	0	0	Reclaim
MSL100336	3	EX	0.1	21	0	0	Reclaim
MSL100730	3	EX	0.5	30	0	0	Deactivate
MSL100756	3	EX	0.3	24	0	0	Reclaim
MSL101122	3	EX	0.1	32	0	0	Reclaim
MSL101166	3	EX	0.1	26	0	0	Reclaim

Road Name	Class	Owner	Length (km)	Compartments Accessed	No. Crossings on Potentially Fish Bearing Streams		Strategy
					Bridges	Culverts	
MSL101544	3	EX	0.2	26	0	0	Reclaim
MSL102167	3	EX	0.2	21	0	0	Reclaim
MSL102677	3	EX	0.2	30	0	0	Reclaim
MSL110070	3	EX	0.1	30	0	0	Reclaim
MSL110424	3	EX	0.3	30	0	0	Reclaim
MSL111476	3	EX	0.2	30	0	0	Reclaim
MSL111590	3	EX	0.3	30	0	0	Reclaim
MSL112069-A	3	EX	0.1	30	0	0	Deactivate
MSL112069-B	3	EX	0.2	30	0	0	Reclaim
MSL112117	3	EX	0.2	29	0	0	Reclaim
MSL112170	3	EX	0.1	30	0	0	Reclaim
MSL112309	3	EX	0.2	29	0	0	Reclaim
MSL113035-A	3	EX	0.1	31	0	0	Reclaim
MSL113035-B	3	EX	0.1	31	0	0	Reclaim
MSL113195	3	EX	0.1	30	0	0	Reclaim
MSL121917	3	EX	0.2	30	0	0	Reclaim
MSL122194	3	EX	0.2	30	0	0	Reclaim
MSL131356	3	EX	0.2	29	0	0	Reclaim
MSL131493-A	3	EX	0.2	30	0	0	Reclaim
MSL131493-B	3	EX	0.2	30	0	0	Reclaim
MSL761771	3	EX	0.1	28	0	0	Reclaim
MSL782150	3	EX	0.1	27	0	0	Reclaim
MSL792371	3	EX	0.2	31	0	0	Reclaim
MSL792504-A	3	EX	0.3	32	0	0	Reclaim
MSL792504-B	3	EX	0.1	32	0	0	Reclaim
MSL800445	3	EX	0.4	30	0	0	Reclaim
MSL800632	3	EX	0.1	19	0	0	Reclaim
MSL800856	3	EX	0.3	16	0	0	Reclaim
MSL800991	3	EX	0.6	29	0	0	Deactivate
MSL801471	3	EX	1.3	26	0	0	Reclaim
MSL801475	3	EX	0.2	30	0	0	Reclaim
MSL801921	3	EX	0.0	35	0	0	Reclaim
MSL810441	3	EX	1.2	15	0	0	Deactivate
MSL810531	3	EX	0.6	6	0	1	Reclaim
MSL820791-A	3	EX	1.5	10	0	0	Reclaim
MSL820791-B	3	EX	6.0	10	0	0	Deactivate/Reclaim
MSL850632	3	EX	0.2	30	0	0	Reclaim
MSL852142	3	EX	0.1	21	0	0	Reclaim
MSL861204-A	3	EX	0.1	22	0	0	Reclaim

Road Name	Class	Owner	Length (km)	Compartments Accessed	No. Crossings on Potentially Fish Bearing Streams		Strategy
					Bridges	Culverts	
MSL861204-B	3	EX	0.1	22	0	0	Reclaim
MSL870806-A	3	EX	0.5	22	0	0	Reclaim
MSL870806-B	3	EX	0.2	22	0	0	Reclaim
MSL870806-C	3	EX	0.1	22	0	0	Reclaim
MSL871832	3	EX	0.1	21	0	0	Reclaim
MSL880189	3	EX	0.7	28	0	0	Deactivate/Reclaim
MSL880318	3	EX	0.1	32	0	0	Reclaim
MSL880690	3	EX	0.0	22	0	0	Reclaim
MSL880754	3	EX	0.1	33	0	0	Reclaim
MSL882036-A	3	EX	0.3	32	0	0	Reclaim
MSL882036-B	3	EX	0.1	32	0	0	Reclaim
MSL890772	3	EX	0.2	32	0	0	Reclaim
MSL890908	3	EX	0.0	28	0	0	Reclaim
MSL890966	3	EX	0.7	10	0	0	Reclaim
MSL891167	3	EX	0.2	32	0	0	Reclaim
MSL900240	3	EX	0.1	32	0	0	Reclaim
MSL900535	3	EX	0.1	32	0	0	Reclaim
MSL900635	3	EX	0.2	30	0	0	Reclaim
MSL901255	3	EX	0.2	33	0	0	Reclaim
MSL920895	3	EX	0.1	29	0	0	Reclaim
MSL931237	3	EX	0.2	30	0	0	Reclaim
MSL931706	3	EX	0.1	28	0	0	Reclaim
MSL932407	3	EX	0.1	28	0	0	Reclaim
MSL932408-A	3	EX	0.2	28	0	0	Reclaim
MSL932408-B	3	EX	0.2	28	0	0	Reclaim
MSL932742	3	EX	0.1	29	0	0	Reclaim
MSL951643	3	EX	0.4	32	0	0	Reclaim
MSL962791	3	EX	0.1	28	0	0	Reclaim
MSL970595	3	EX	0.1	33	0	0	Deactivate
MSL971347	3	EX	0.2	28	0	0	Reclaim
MSL971820	3	EX	0.0	15	0	0	Reclaim
MSL972354	3	EX	0.2	28	0	0	Reclaim
MSL972944	3	EX	0.1	33	0	0	Reclaim
MSL973229	3	EX	0.1	35	0	0	Reclaim
MSL973616-A	3	EX	0.1	30	0	0	Deactivate
MSL973616-B	3	EX	0.2	30	0	0	Reclaim
MSL981135	3	EX	0.1	29	0	0	Reclaim
MSL981158	3	EX	0.2	31	0	0	Reclaim
MSL981773	3	EX	0.2	3	0	0	Reclaim

Road Name	Class	Owner	Length (km)	Compartments Accessed	No. Crossings on Potentially Fish Bearing Streams		Strategy
					Bridges	Culverts	
MSL981967	3	EX	0.2	28	0	0	Reclaim
MSL982120	3	EX	0.1	9	0	0	Reclaim
MSL982638	3	EX	0.4	19	0	0	Reclaim
MSL982638-Reclaimed	3	EX	0.1	19	0	0	Reclaim
MSL990493	3	EX	0.2	32	0	0	Reclaim
MSL990614	3	EX	0.1	33	0	0	Reclaim
MSL990690	3	EX	0.2	32	0	0	Reclaim
MSL990727	3	EX	0.1	28	0	0	Reclaim
MSL991078	3	EX	0.1	28	0	0	Reclaim
MSL991080	3	EX	0.1	29	0	0	Reclaim
MSL991338	3	EX	0.1	32	0	0	Reclaim
MSL991412	3	EX	0.4	32	0	0	Reclaim
MSL991840	3	EX	0.2	31	0	0	Reclaim
MSL991954	3	EX	0.2	29	0	0	Reclaim
MSL992643	3	EX	0.2	30	0	0	Reclaim
MSL992972	3	EX	0.2	29	0	0	Reclaim
MSL993391	3	EX	0.1	32	0	0	Reclaim
MSL993392	3	EX	0.1	32	0	0	Reclaim
MSL993439-A	3	EX	0.2	31	0	0	Reclaim
MSL993439-B	3	EX	0.2	31	0	0	Reclaim
MSL993630	3	EX	0.5	32	0	0	Reclaim
MSL993631	3	EX	0.1	32	0	0	Reclaim
N Road	3	HWP	11.7	26/27	0	6	Deactivate
Peppers Lake Road	2&3	HWP	40.5	1/2/6/13/14	2	18	Maintain/Deactivate
Peppers Lake Road Bypass	3	HWP	0.4	14	0	0	Maintain
PIL000164	3	EX	0.0	32	0	0	Reclaim
PIL010032-A	3	EX	0.3	15	0	0	Reclaim
PIL010032-B	3	EX	0.2	15	0	0	Reclaim
PIL010171	3	EX	0.0	31	0	0	Reclaim
PIL020072	3	EX	0.1	15	0	0	Reclaim
PIL020086	3	EX	0.2	15	0	0	Reclaim
PIL030059	3	EX	0.1	22	0	0	Reclaim
PIL030097	3	EX	0.0	32	0	0	Reclaim
PIL030325-A	3	EX	0.3	31	0	0	Reclaim
PIL030325-B	3	EX	0.1	31	0	0	Reclaim
PIL030387	3	EX	0.0	32	0	0	Reclaim
PIL030389	3	EX	0.1	31	0	0	Reclaim
PIL040097	3	EX	0.1	22	0	0	Reclaim

Road Name	Class	Owner	Length (km)	Compartments Accessed	No. Crossings on Potentially Fish Bearing Streams		Strategy
					Bridges	Culverts	
PIL050065	3	EX	0.0	28	0	0	Reclaim
PIL050075	3	EX	0.0	28	0	0	Reclaim
PIL050092	3	EX	0.0	29	0	0	Reclaim
PIL050145	3	EX	0.0	32	0	0	Reclaim
PIL050155	3	EX	0.0	29	0	0	Reclaim
PIL050169-A	3	EX	0.2	28	0	0	Reclaim
PIL050169-B	3	EX	0.2	28	0	0	Reclaim
PIL050187	3	EX	0.0	29	0	0	Reclaim
PIL050266	3	EX	0.0	28	0	0	Reclaim
PIL050268	3	EX	0.0	29	0	0	Reclaim
PIL050275	3	EX	0.0	32	0	0	Reclaim
PIL050299	3	EX	0.0	32	0	0	Reclaim
PIL050567	3	EX	0.0	28	0	0	Reclaim
PIL060110	3	EX	0.0	28	0	0	Reclaim
PIL060146	3	EX	0.0	28	0	0	Reclaim
PIL060450	3	EX	0.0	28	0	0	Reclaim
PIL060501	3	EX	0.8	31	0	0	Reclaim
PIL060520	3	EX	0.0	24	0	0	Reclaim
PIL060539	3	EX	0.0	32	0	0	Reclaim
PIL060605	3	EX	0.1	28	0	0	Reclaim
PIL060678	3	EX	0.1	28	0	0	Reclaim
PIL060795	3	EX	0.0	32	0	0	Reclaim
PIL060865	3	EX	0.1	15	0	0	Reclaim
PIL060869	3	EX	0.1	15	0	0	Reclaim
PIL060927	3	EX	0.1	28	0	0	Reclaim
PIL070998	3	EX	0.0	28	0	0	Reclaim
PIL080558	3	EX	0.1	31	0	0	Reclaim
PIL080690	3	EX	0.1	24	0	0	Reclaim
PIL090054	3	EX	0.1	32	0	0	Reclaim
PIL890071-A	3	EX	5.2	33	0	0	Deactivate
PIL890071-B	3	EX	0.1	33	0	0	Reclaim
PIL890071-C	3	EX	0.4	33	0	0	Reclaim
PIL890071-D	3	EX	0.1	33	0	0	Reclaim
PIL890071-E	3	EX	0.2	33	0	0	Reclaim
PIL900005	3	EX	0.0	33	0	0	Reclaim
PIL900006	3	EX	0.0	32	0	0	Reclaim
PIL980132	3	EX	0.1	30	0	0	Reclaim
Polecat Road	2	HWP	9.2	14/15/23	2	4	Maintain
Road to Ski Trails	3	HWP	2.5	13	0	0	Maintain

Road Name	Class	Owner	Length (km)	Compartments Accessed	No. Crossings on Potentially Fish Bearing Streams		Strategy
					Bridges	Culverts	
SML030049	3	EX	0.1	21	0	0	Reclaim
SML080004	3	EX	0.2	30	0	0	Reclaim
SML080090	3	EX	0.2	21	0	0	Reclaim
SML780073	3	EX	0.3	21	0	0	Reclaim
SML830009-A	3	EX	0.6	9	0	0	Reclaim
SML830009-B	3	EX	0.1	9	0	0	Reclaim
SML890097-A	3	EX	0.3	33	0	0	Reclaim
SML890097-B	3	EX	0.1	33	0	0	Reclaim
SML890097-C	3	EX	0.1	33	0	0	Reclaim
SML890097-D	3	EX	0.1	33	0	0	Reclaim
SML890097-E	3	EX	0.1	33	0	0	Reclaim
SML920063	3	HWP	0.4	31	0	0	Reclaim
SML930031-A	3	EX	0.1	32	0	0	Reclaim
SML930031-B	3	EX	0.1	32	0	0	Reclaim
SML980109	3	HWP	0.2	15	0	0	Reclaim
SML990019-A	3	EX	0.4	26	0	0	Reclaim
SML990019-B	3	EX	0.1	26	0	0	Reclaim
SML990023	3	HWP	0.2	35	0	0	Reclaim
V Road	2	HWP&EX	27.3	24/28/29/30	1	14	Maintain
Willow Creek Road	2	HWP	63.6	14/16/24/26/27/30/ 31/32	3	12	Maintain
Winter Creek Road	3	HWP	3.4	3	0	4	Deactivate
Y Road	3	HWP&EX	22.5	31/32	1	6	Maintain
Total			1554.8				

Appendix 2 – Existing LOC Roads Marlboro W.C.

Includes:

1. An overview map showing:
 - The LTAP area with base map features
 - Compartment boundaries
 - Existing and proposed roads and stream crossings
 - Existing and proposed access control locations
2. An ortho map showing:
 - The LTAP area
 - Existing and proposed roads and stream crossings
3. A table that lists all existing Class 1, 2, 3 and 4a roads within a given Working Circle (In appendices). Included in this table is:
 - Length of the road with the WC
 - Owner of the road (HWP or External)
 - Road class
 - Compartments accessed by given road
 - Number of culverts and/or bridges over intermittent or permanent stream. Please note that for externally owned roads, the list may be incomplete. There may be more than reported on any given road.
 - A strategy for each road (Maintain, Deactivate or Reclaim). The existence of an LTAP strategy on a road does not necessarily mean it will be completed within any given time frame, but rather when the opportunity presents itself (e.g., oilfield road disposition offered to HWP, HWP has equipment in the area, HWP budgets allow for some deactivation work, external funding comes available, etc.), the strategy can be put into action.

**LTAP Plan
Marlboro Working Circle**

MapDate: 5/01/2014.



Legend

Compartment

Crossings

Bridge	Culvert
Existing	Existing
Planned	Planned
Removed	Removed

Access Control Points

Barrier	Gate
---------	------

Road Class / Status

- 1, Existing
- 2, Existing
- 2, Deactivated
- 3, Existing
- 3, Reclaimed
- 3, Deactivated
- 4, Existing
- 4, Reclaimed
- 4, Deactivated
- Planned Roads
- External Ownership

Long Term Access Plan Strategy

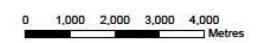
- Deactivate
- Maintain
- Reclaim

Wildlife Special Management Areas

- High Elevation Sheep and Goat SMA
- Pinto Creek Mountain Goat SMA
- Trumpeter Swan SMA
- Ungulate Winter Range SMA
- Watercourse SMA
- Woodland Caribou SMA

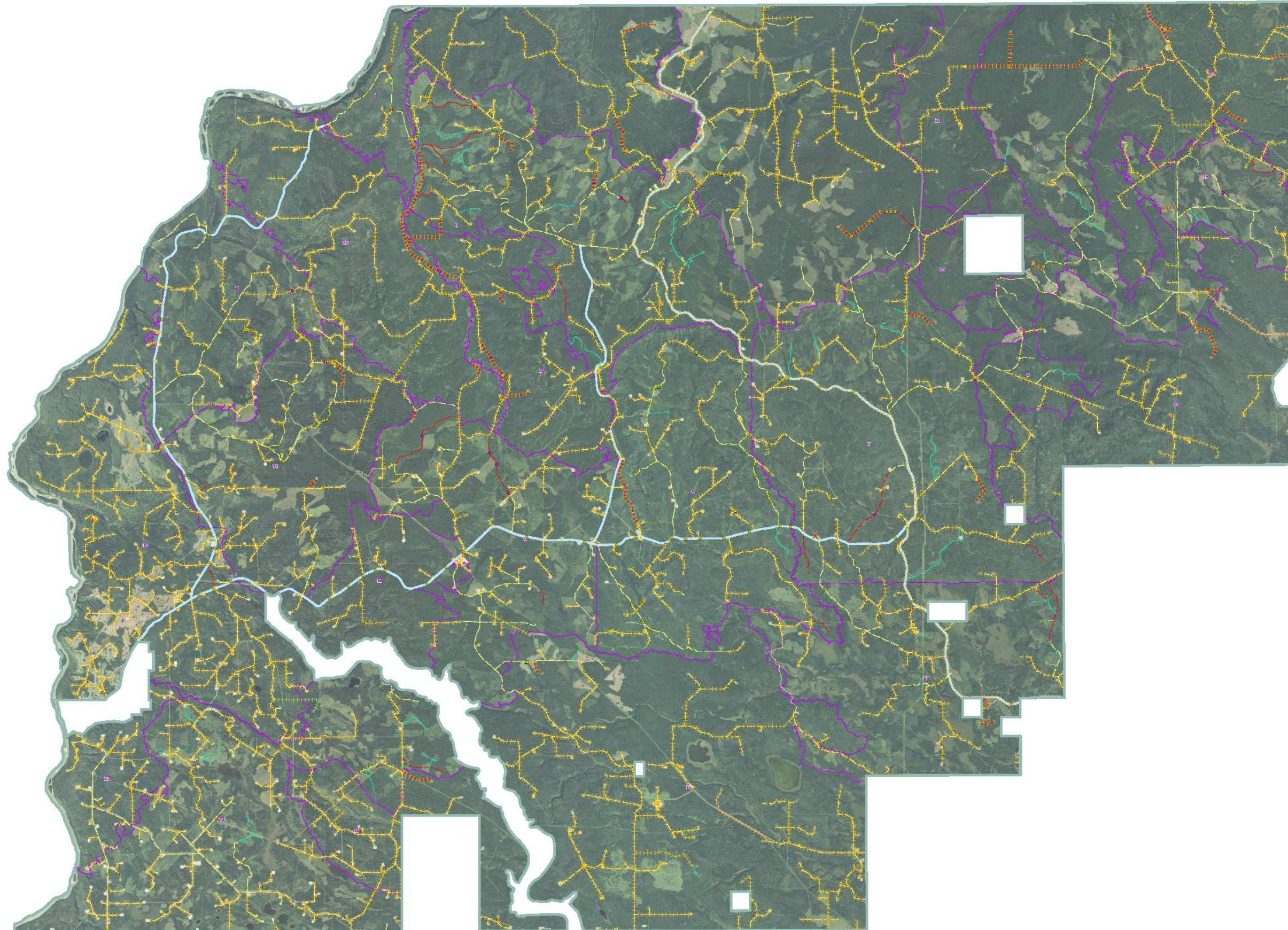


Scale 1:75,000



LTAP Plan Marlboro Working Circle

MapDate: 5/01/2014.



Legend

- Compartment

Crossings

Bridge	Culvert
Existing	Existing
Planned	Planned
Removed	Removed

Access Control Points


- Barrier
- Gate

Road Class / Status

- 1, Existing
- 2, Existing
- 2, Deactivated
- 3, Existing
- 3, Reclaimed
- 3, Deactivated
- 4, Existing
- 4, Reclaimed
- 4, Deactivated
- Planned Roads
- External Ownership



Scale 1:75,000



Road Name	Class	Owner	Length (km)	Compartments Accessed	No. Crossings on Potentially Fish Bearing Streams		Strategy
					Bridges	Culverts	
2-01-302	3	HWP	2.9	1	0	1	Deactivate
2-03-103-A	3	HWP	2.4	3	0	0	Maintain
2-03-103-B	3	HWP	0.1	3	0	0	Maintain
2-03-104	3	HWP	2.3	3	0	1	Deactivate/Reclaim
2-03-106	3	HWP	4.5	3	0	3	Deactivate
2-03-108	3	HWP	1.1	3	0	0	Deactivate
2-03-110	3	HWP	1.4	3	1	0	Deactivate
2-03-309	3	HWP	1.3	3	0	0	Reclaim
2-04-302	3	HWP	1.7	4	0	0	Deactivate
2-04-303	3	HWP	0.4	4	0	0	Reclaim
2-04-304	3	HWP	1.7	4	0	0	Deactivate/Reclaim
2-04-305	3	HWP	2.2	4	0	0	Deactivate
2-04-307	3	HWP	1.4	4	0	0	Deactivate
2-04-309	3	HWP	1.6	4	0	2	Deactivate
2-04-311	3	HWP	4.3	4	0	6	Deactivate
2-04-312	3	HWP	0.8	4	0	0	Deactivate
2-04-313	3	HWP	2.1	4	0	0	Deactivate
2-05-301	3	HWP	15.5	5/6	0	9	Deactivate
2-05-302	3	HWP	2.2	5	0	0	Deactivate
2-05-406	3	HWP	1.5	5/20	0	0	Deactivate
2-06-302	3	HWP	1.2	6	0	0	Deactivate
2-06-303	3	HWP	0.6	6	0	0	Reclaim
2-06-304	3	HWP	0.8	6	0	0	Deactivate
2-07-301	3	HWP&EX	2.0	7/17	0	0	Deactivate
2-07-303	3	HWP	4.7	7	0	1	Deactivate
2-07-306	3	EX	5.2	7	0	1	Deactivate
2-07-307	3	HWP	3.9	7	0	1	Deactivate
2-07-308	3	HWP	1.8	7	0	0	Reclaim
2-07-309	3	HWP	1.6	7	0	0	Deactivate
2-07-325	3	HWP	0.9	7	0	0	Deactivate
2-08-101	3	HWP	4.2	8	0	2	Deactivate
2-08-103	3	EX	6.1	8	1	0	Deactivate
2-08-104	3	HWP	4.0	8/16	0	1	Deactivate
2-08-302	3	HWP	6.8	8	1	5	Deactivate
2-08-305	3	HWP	6.0	8	0	5	Deactivate
2-08-307	3	HWP	4.1	8	0	2	Deactivate
2-09-301	3	HWP	3.0	9	0	0	Deactivate
2-09-302	3	HWP	2.8	9	0	0	Deactivate

Road Name	Class	Owner	Length (km)	Compartments Accessed	No. Crossings on Potentially Fish Bearing Streams		Strategy
					Bridges	Culverts	
2-09-303	3	HWP	2.4	9	0	0	Deactivate
2-09-304	3	HWP	0.8	9	0	0	Deactivate
2-09-307-A	3	HWP	2.3	9	0	0	Deactivate
2-09-307-B	3	HWP	0.8	9	0	0	Deactivate
2-09-308	3	HWP	1.7	9	0	0	Deactivate
2-09-309	3	HWP	0.9	9	0	0	Reclaim
2-09-310	3	HWP	2.0	9/16	1	0	Deactivate
2-09-400-A	3	HWP	1.6	9	0	0	Deactivate
2-09-400-B	4a	HWP	2.8	9	0	3	Reclaim
2-09-403	3&4a	HWP	4.5	9	0	2	Reclaim
2-09-406	4a	HWP	1.6	9	0	0	Deactivate
2-11-101	3	HWP	1.9	11	0	1	Deactivate
2-11-102	3	HWP	2.3	11/12	0	1	Deactivate
2-11-103	3	HWP	3.0	11	0	0	Deactivate
2-11-104	3	HWP	5.2	11	1	2	Deactivate
2-11-404	3	HWP	0.3	11	0	0	Reclaim
2-12-301	3	HWP	8.0	11/12	2	8	Deactivate
2-12-302	3	HWP	4.6	12	0	5	Deactivate
2-12-303	3	HWP	1.0	12	0	1	Deactivate
2-12-304	3	HWP	3.1	12	0	6	Deactivate
2-12-305	3	HWP	0.9	12	0	0	Deactivate
2-14-301	3	HWP	0.5	14	0	0	Reclaim
2-14-303	3	HWP	1.3	14	0	1	Deactivate
2-14-304	3	HWP	2.8	14	0	0	Deactivate
2-14-305	3	HWP	1.2	14	0	0	Deactivate/Reclaim
2-14-306	3	HWP	2.6	14	0	0	Deactivate/Reclaim
2-14-414	4a	HWP	1.0	14	0	0	Deactivate
2-17-301	3	HWP	4.6	17	0	1	Deactivate
2-17-303	3	HWP	0.6	17	0	0	Deactivate
2-17-306	3	HWP	1.1	17	0	0	Deactivate
2-19-301	3	HWP	3.7	19	0	1	Deactivate
2-19-302	3	HWP	2.7	19	0	0	Deactivate
2-19-303	3	HWP	2.0	19	1	0	Deactivate
2-19-304-A	3	HWP	0.6	19	0	0	Reclaim
2-19-304-B	3	HWP	0.7	19	0	0	Reclaim
2-19-304-C	3	HWP	0.3	19	0	0	Reclaim
2-19-304-D	3	HWP	0.5	19	0	0	Reclaim
2-19-305	3	HWP	1.5	19/20	0	0	Reclaim

Road Name	Class	Owner	Length (km)	Compartments Accessed	No. Crossings on Potentially Fish Bearing Streams		Strategy
					Bridges	Culverts	
2-19-306	3	HWP	0.8	19/20	0	0	Reclaim
2-20-300	3	HWP	1.6	20	0	0	Reclaim
2-23-301	3	HWP	3.5	14/23	0	2	Deactivate
2-23-302	3	HWP	2.0	14	0	2	Deactivate/Reclaim
Amoco Road	2	EX	44.3	3/4/7/17	0	11	Maintain
Amoco Road - Turn Lane	3	EX	0.1	7	0	0	Maintain
DRS840027	3	EX	0.0	7	0	0	Reclaim
Emerson Creek Road	2	HWP	38.2	7/8/9/10/12/13/2 3	1	27	Maintain
Emerson Creek Road - Pullout	3	HWP	0.2	13	0	0	Maintain
FRD640005-A	3	EX	0.2	9	0	0	Reclaim
FRD640005-B	3	EX	0.2	9	0	0	Reclaim
FRD640005-C	3	EX	2.6	9/25	0	0	Reclaim
Imperial Lumber Road	3	EX	15.5	13/14/15	1	2	Maintain
Kennedys Basin Road	3	HWP&EX	5.8	3	0	0	Deactivate
Knight Compressor Road	3	EX	0.6	20	0	0	Deactivate
LOC__829	3	EX	1.5	3	0	0	Reclaim
LOC__831	3	EX	2.3	4	0	0	Reclaim
LOC__841	3	EX	0.8	4	0	0	Maintain
LOC__1547	3	EX	8.2	5/19/20	0	1	Deactivate
LOC__1752	3	EX	3.7	8	0	0	Reclaim
LOC__1757	3	EX	1.3	3/8/24	0	0	Reclaim
LOC__2717	3	EX	1.0	17	0	0	Deactivate
LOC__2870	3	EX	4.2	20	0	0	Deactivate
LOC__3513	3	EX	1.1	14/15	0	0	Deactivate
LOC__4505	3	EX	7.7	13	0	0	Deactivate/Reclaim
LOC__4922	3	EX	1.7	17	0	0	Deactivate
LOC__5392-A	3	EX	4.6	9/24/25	1	2	Deactivate/Reclaim
LOC__5392-B	3	EX	2.1	24	1	1	Reclaim
LOC__5392-C	3	EX	8.4	1/3/24/25	1	1	Reclaim
LOC__5392-D	3	HWP&EX	2.1	1	0	0	Reclaim
LOC__5392-Turn Lane	3	EX	0.1	24	0	0	Reclaim
LOC__5479	3	EX	0.9	15	0	0	Reclaim
LOC__5643	3	EX	1.6	17	0	2	Deactivate/Reclaim
LOC__5709	3	EX	1.7	24	0	0	Deactivate/Reclaim

Road Name	Class	Owner	Length (km)	Compartments Accessed	No. Crossings on Potentially Fish Bearing Streams		Strategy
					Bridges	Culverts	
LOC__5852	3	EX	1.5	20	0	0	Reclaim
LOC__5853	3	EX	2.7	12	0	0	Deactivate/Reclaim
LOC__6100	3	EX	2.1	8	0	0	Deactivate
LOC__6125-A	3	EX	0.9	17	0	0	Deactivate
LOC__6125-B	3	EX	0.0	17	0	0	Reclaim
LOC__6169	3	EX	0.1	3	0	0	Reclaim
LOC__6175	3	EX	0.4	25	0	0	Reclaim
LOC000024	3	EX	0.3	13	0	0	Reclaim
LOC000214-A	3	EX	1.5	24	0	0	Reclaim
LOC000214-B	3	EX	0.4	24/25	1	0	Reclaim
LOC000480	3	EX	2.0	14/23	0	0	Deactivate/Reclaim
LOC000591	4a	EX	2.4	13/14	0	0	Reclaim
LOC000808	3	EX	0.7	7	0	0	Reclaim
LOC000887	3	EX	1.5	4	0	1	Maintain/Deactivate/ Reclaim
LOC000963	3	EX	0.0	17	0	0	Reclaim
LOC001221	3	EX	1.0	15	0	0	Reclaim
LOC001317	3	EX	0.7	13	0	0	Reclaim
LOC001365	3	EX	0.8	3	0	0	Reclaim
LOC001427	3	EX	1.1	13	0	0	Deactivate
LOC001451	3	EX	1.0	14	0	0	Reclaim
LOC001485	3	EX	0.6	14	0	0	Reclaim
LOC001558	3	EX	1.2	5/21	0	0	Deactivate
LOC001663	3	EX	0.5	10	0	0	Reclaim
LOC001751	3	EX	0.5	4	0	0	Reclaim
LOC001788	3	EX	0.4	10	0	0	Reclaim
LOC001850	3	EX	0.5	9	0	0	Reclaim
LOC001913	3	EX	0.9	4	1	0	Deactivate/Reclaim
LOC001919	3	EX	1.3	14/15	0	0	Reclaim
LOC001978	3	EX	0.5	14	0	0	Reclaim
LOC001979	3	EX	2.5	14/15	0	0	Reclaim
LOC002141	3	EX	0.8	13	0	0	Reclaim
LOC002182	3	EX	0.7	13/14	0	0	Reclaim
LOC002196	3	EX	1.8	18	0	0	Reclaim
LOC002197	3	EX	0.1	20	0	0	Reclaim
LOC002302	3	EX	0.3	13	0	0	Deactivate/Reclaim
LOC002755	3	EX	0.6	14/15	0	0	Reclaim
LOC002975	3	EX	1.0	14	0	0	Reclaim

Road Name	Class	Owner	Length (km)	Compartments Accessed	No. Crossings on Potentially Fish Bearing Streams		Strategy
					Bridges	Culverts	
LOC003138	3	EX	0.6	13	0	0	Reclaim
LOC003215	3	EX	0.2	19	0	0	Reclaim
LOC003344	3	HWP	2.2	4	0	0	Deactivate
LOC003513	3	EX	1.2	13	0	0	Reclaim
LOC010136	3	EX	1.8	3/24	0	0	Reclaim
LOC010193	3	EX	0.7	13	0	0	Deactivate
LOC010224	3	EX	1.5	2	0	0	Reclaim
LOC010480	3	EX	0.5	21	0	0	Reclaim
LOC010492	3	EX	0.7	13	0	0	Deactivate
LOC010497	3	EX	1.3	13	0	0	Reclaim
LOC010580	3	EX	0.8	13	0	0	Deactivate
LOC010658	3	EX	1.5	18	0	0	Reclaim
LOC010679	3	EX	2.5	13	0	0	Deactivate
LOC010763	3	EX	1.1	25	0	0	Reclaim
LOC010985	3	EX	1.0	25	0	3	Reclaim
LOC010989	3	EX	0.2	15	0	0	Reclaim
LOC011032	3	EX	0.2	14	0	0	Reclaim
LOC011036	3	EX	0.7	2	0	0	Reclaim
LOC011178	3	EX	0.5	24	0	0	Reclaim
LOC011252	3	EX	1.6	5	0	0	Reclaim
LOC011265	3	EX	0.5	13	0	1	Reclaim
LOC011266	3	EX	0.3	3	0	0	Reclaim
LOC011293	3	EX	1.3	13	0	0	Deactivate/Reclaim
LOC011318	3	EX	0.4	13	0	0	Reclaim
LOC011319	3	EX	2.1	13	0	0	Reclaim
LOC011404	3	EX	1.6	13	0	0	Deactivate
LOC011434	3	EX	0.9	13	0	0	Reclaim
LOC011435	3	EX	0.7	13	0	0	Reclaim
LOC011543	3	EX	0.7	18/19	0	0	Reclaim
LOC011551	3	EX	0.6	23	0	0	Deactivate/Reclaim
LOC011625	3	EX	4.5	16	0	0	Deactivate
LOC011696	3	EX	0.2	16	0	0	Reclaim
LOC011700	3	EX	0.8	16	0	0	Reclaim
LOC011723	3	EX	1.4	16	0	0	Reclaim
LOC011740	3	EX	0.5	9	0	0	Reclaim
LOC011752	3	EX	0.3	14	0	0	Reclaim
LOC011796	3	EX	0.2	14	0	0	Reclaim
LOC012002	3	EX	0.4	13	0	0	Reclaim

Road Name	Class	Owner	Length (km)	Compartments Accessed	No. Crossings on Potentially Fish Bearing Streams		Strategy
					Bridges	Culverts	
LOC012233	3	EX	1.1	8	0	0	Reclaim
LOC012263	3	EX	1.1	23	0	0	Deactivate/Reclaim
LOC012380	3	HWP	0.8	11	0	0	Reclaim
LOC013070	3	EX	0.6	14	0	0	Deactivate
LOC013096	3	EX	0.8	24	1	0	Reclaim
LOC013678	3	EX	0.8	13	0	0	Reclaim
LOC020070	3	EX	0.6	8	0	1	Reclaim
LOC020082	3	EX	0.5	13	0	0	Reclaim
LOC020169	3	EX	0.4	14	0	0	Reclaim
LOC020384	3	EX	1.2	14	0	0	Reclaim
LOC020385	3	EX	1.1	13	0	0	Reclaim
LOC020422	3	EX	0.4	7	0	0	Reclaim
LOC020423	3	EX	0.2	23	0	0	Reclaim
LOC020444	3	EX	0.8	13	0	0	Reclaim
LOC020484	3	EX	0.2	20	0	0	Reclaim
LOC020519	3	EX	0.2	3	0	0	Reclaim
LOC020524	3	EX	0.5	13	0	0	Reclaim
LOC020562	3	EX	0.9	23	0	0	Deactivate
LOC020563	3	EX	0.4	23	0	0	Deactivate
LOC020564	3	EX	0.6	13	0	0	Reclaim
LOC020576	3	EX	1.7	14	0	0	Reclaim
LOC020590	3	EX	1.2	14/23	0	0	Deactivate
LOC020634	3	EX	0.3	23	0	0	Reclaim
LOC020689	3	EX	1.3	13	0	0	Reclaim
LOC020698	3	EX	0.3	13	0	0	Reclaim
LOC020702	3	EX	0.8	5/18	0	0	Reclaim
LOC020784	3	EX	0.5	13	0	0	Reclaim
LOC020785	3	EX	0.4	13	0	0	Reclaim
LOC020788	3	EX	0.3	13	0	0	Reclaim
LOC020789	3	EX	0.7	13	0	0	Reclaim
LOC020804	3	EX	1.2	13	0	0	Deactivate/Reclaim
LOC021016	3	EX	2.8	1/3	1	2	Deactivate
LOC021066	3	EX	0.7	15	0	0	Reclaim
LOC021114	3	EX	0.5	12	0	0	Reclaim
LOC021176	3	EX	1.0	4	0	2	Reclaim
LOC021178	3	EX	1.0	10/12	0	0	Reclaim
LOC021274	3	EX	0.7	21	0	1	Reclaim
LOC021300	3	EX	0.5	13	0	0	Reclaim

Road Name	Class	Owner	Length (km)	Compartments Accessed	No. Crossings on Potentially Fish Bearing Streams		Strategy
					Bridges	Culverts	
LOC021333	3	EX	0.5	14	0	0	Reclaim
LOC021461	3	EX	0.3	13	0	0	Reclaim
LOC021494	3	EX	0.6	13	0	0	Reclaim
LOC021528	3	EX	0.4	12	0	0	Reclaim
LOC021677	3	EX	0.5	13	0	0	Reclaim
LOC021720	3	EX	0.5	13	0	0	Reclaim
LOC021774	3	EX	0.8	12	0	0	Deactivate
LOC021840	3	EX	0.5	13	0	0	Reclaim
LOC021841	3	EX	1.9	10	0	0	Deactivate
LOC021842	3	EX	0.7	14	0	0	Reclaim
LOC021851	3	EX	0.9	14	0	0	Reclaim
LOC021961	3	EX	0.4	14	0	0	Reclaim
LOC021962	3	EX	0.3	13	0	0	Reclaim
LOC021963	3	EX	0.1	13	0	0	Reclaim
LOC022031	3	EX	0.9	4/21	0	0	Reclaim
LOC022156	3	EX	0.3	7	0	0	Reclaim
LOC022189	3	EX	0.8	8	0	0	Reclaim
LOC022390	3	EX	0.9	25	0	0	Reclaim
LOC022664	3	EX	0.6	23	0	0	Reclaim
LOC030072	3	EX	0.5	13	0	0	Reclaim
LOC030077	3	EX	1.5	14/23	0	0	Reclaim
LOC030127	3	EX	0.5	4	0	0	Reclaim
LOC030255	3	EX	0.7	16	0	0	Deactivate/Reclaim
LOC030289	3	EX	0.4	14	0	0	Deactivate
LOC030345	3	EX	1.3	13	0	0	Reclaim
LOC030348	3	EX	0.5	13	0	0	Reclaim
LOC030349	3	EX	0.8	13	0	0	Reclaim
LOC030377	3	EX	0.3	13	0	0	Reclaim
LOC030397	3	EX	1.6	6	0	0	Deactivate
LOC030599	3	EX	0.9	12	0	0	Reclaim
LOC030613	3	EX	1.3	12	0	0	Reclaim
LOC030651	3	EX	0.3	14	0	0	Reclaim
LOC030657	3	EX	1.1	11	0	0	Deactivate
LOC030726	3	EX	0.5	4	1	0	Reclaim
LOC030796	3	EX	2.1	5/18	1	0	Deactivate
LOC030801	3	EX	1.8	3/24	1	2	Deactivate/Reclaim
LOC030805	3	EX	0.8	3	0	0	Reclaim
LOC030819	3	EX	1.0	13	0	0	Reclaim

Road Name	Class	Owner	Length (km)	Compartments Accessed	No. Crossings on Potentially Fish Bearing Streams		Strategy
					Bridges	Culverts	
LOC030926	3	EX	0.7	18	0	0	Reclaim
LOC030938	3	EX	0.5	13	0	0	Reclaim
LOC030941	3	EX	0.6	13	0	0	Reclaim
LOC031029	3	EX	0.5	14	0	0	Reclaim
LOC031030	3	EX	0.2	13	0	0	Reclaim
LOC031069	3	EX	0.6	12	0	0	Reclaim
LOC031094	3	EX	0.3	10	0	0	Reclaim
LOC031119	3	EX	0.3	15	0	0	Reclaim
LOC031189	3	EX	0.8	23	0	0	Reclaim
LOC031287	3	EX	0.5	13	0	0	Deactivate
LOC031373	3	EX	1.1	13	0	0	Deactivate
LOC031375	3	EX	1.5	10	0	0	Deactivate
LOC031404	3	EX	1.1	11	0	0	Reclaim
LOC031452	3	EX	1.3	9	0	0	Reclaim
LOC031457	3	EX	0.8	12	0	0	Reclaim
LOC031474	3	EX	0.7	13	0	0	Reclaim
LOC031505	3	EX	0.6	12	0	0	Reclaim
LOC031533	3	EX	0.4	15	0	0	Reclaim
LOC031803	3	EX	0.5	9	0	0	Reclaim
LOC031894	3	EX	2.5	11	0	3	Reclaim
LOC031933	3	EX	0.2	11	0	0	Reclaim
LOC031945	3	EX	0.6	13	0	0	Reclaim
LOC031971	3	EX	2.0	16/17	0	0	Deactivate/Reclaim
LOC031988	3	EX	1.5	16	0	0	Reclaim
LOC031997	3	EX	1.5	14	0	0	Reclaim
LOC032006	3	EX	0.5	13	0	0	Reclaim
LOC032144	3	EX	2.1	11/12	0	0	Reclaim
LOC032145	3	EX	0.3	14	0	0	Reclaim
LOC032146	3	EX	1.4	25	0	0	Reclaim
LOC032632	3	EX	3.1	25	0	0	Reclaim
LOC032827	3	EX	0.2	14	0	0	Reclaim
LOC033123	3	EX	1.2	13	0	0	Reclaim
LOC033172	3	EX	0.6	23	0	0	Deactivate
LOC033188	3	EX	1.1	9/10	0	0	Reclaim
LOC033226	3	EX	1.2	13	0	0	Reclaim
LOC033491	3	EX	0.8	11	0	0	Reclaim
LOC033518	3	EX	0.6	7	0	0	Reclaim
LOC033529	3	EX	2.2	14	0	0	Reclaim

Road Name	Class	Owner	Length (km)	Compartments Accessed	No. Crossings on Potentially Fish Bearing Streams		Strategy
					Bridges	Culverts	
LOC040084	3	HWP	1.7	11	0	0	Reclaim
LOC040121	3	EX	1.6	4/7	0	1	Deactivate/Reclaim
LOC040189	3	EX	0.5	9	0	0	Reclaim
LOC040232	3	EX	0.7	11/25	0	0	Reclaim
LOC040298	3	EX	0.8	12	0	0	Reclaim
LOC040382	3	EX	2.5	13	0	0	Deactivate
LOC040391	3	EX	0.3	13	0	0	Reclaim
LOC040392	3	EX	0.2	13	0	0	Reclaim
LOC040454	3	EX	0.5	12	0	0	Reclaim
LOC040456	3	EX	1.3	13	0	0	Deactivate
LOC040496	3	EX	0.3	13	0	0	Reclaim
LOC040513	3	EX	0.4	13	0	0	Reclaim
LOC040555	3	EX	0.3	13	0	0	Reclaim
LOC040559	3	EX	0.3	13	0	0	Reclaim
LOC040612	3	EX	0.8	14	0	0	Reclaim
LOC040657	3	EX	0.1	16	0	0	Reclaim
LOC040676	3	EX	1.8	23	0	0	Deactivate
LOC040803	3	EX	1.0	13	0	0	Deactivate/Reclaim
LOC040815	3	EX	0.7	13	0	0	Reclaim
LOC040910	3	EX	0.4	13	0	0	Reclaim
LOC040912	3	EX	0.9	12	0	0	Reclaim
LOC040961	3	EX	0.6	12	0	0	Reclaim
LOC040963	3	EX	0.1	11	0	0	Reclaim
LOC040980	3	EX	0.2	14	0	0	Reclaim
LOC041002	3	EX	1.7	14	0	0	Reclaim
LOC041037	3	EX	0.2	13	0	0	Reclaim
LOC041058	3	EX	0.3	14	0	0	Reclaim
LOC041081	3	EX	1.2	13	0	0	Reclaim
LOC041136	3	EX	0.7	14	0	0	Reclaim
LOC041171	3	EX	0.7	15	0	0	Deactivate
LOC041202	3	EX	0.2	9	0	0	Reclaim
LOC041259	3	EX	0.4	14	0	0	Reclaim
LOC041274	3	EX	0.6	14	0	0	Reclaim
LOC041280	3	EX	0.3	14	0	0	Reclaim
LOC041288	3	EX	0.5	8	0	0	Reclaim
LOC041296	3	EX	0.5	15	0	0	Reclaim
LOC041297	3	EX	0.1	15	0	0	Reclaim
LOC041298	3	EX	0.0	14	0	0	Reclaim

Road Name	Class	Owner	Length (km)	Compartments Accessed	No. Crossings on Potentially Fish Bearing Streams		Strategy
					Bridges	Culverts	
LOC041299	3	EX	0.3	14	0	0	Reclaim
LOC041306	3	EX	0.0	15	0	0	Reclaim
LOC041328	3	EX	0.5	23	0	0	Reclaim
LOC041353	3	EX	0.3	8	0	1	Reclaim
LOC041364	3	EX	0.8	7	0	0	Reclaim
LOC041397	3	EX	0.1	4	0	0	Reclaim
LOC041398	3	EX	0.4	13	0	0	Reclaim
LOC041399	3	EX	0.4	4	0	0	Reclaim
LOC041400	3	EX	0.2	3	0	0	Reclaim
LOC041436	3	EX	0.8	13	0	0	Reclaim
LOC041438	3	EX	0.4	4	0	0	Reclaim
LOC041447	3	EX	0.1	8	0	0	Reclaim
LOC041450	3	EX	2.6	16	1	0	Deactivate
LOC041477	3	EX	0.5	25	0	0	Reclaim
LOC041518	3	EX	0.2	12	0	0	Reclaim
LOC041603	3	EX	0.5	14	0	0	Reclaim
LOC041642	3	EX	1.4	11	0	0	Reclaim
LOC041693	3	EX	0.4	13	0	0	Reclaim
LOC041694	3	EX	0.6	10	0	0	Reclaim
LOC041771	3	EX	0.9	13	0	0	Reclaim
LOC041787	3	EX	0.1	14	0	0	Reclaim
LOC041829	3	EX	0.2	2	0	0	Reclaim
LOC041853	3	EX	1.6	2	0	0	Deactivate
LOC041949	3	EX	0.9	12	0	0	Reclaim
LOC041967	3	EX	0.7	14	0	0	Reclaim
LOC042235	3	EX	1.4	17	0	0	Deactivate
LOC042262	3	EX	0.3	3	0	0	Reclaim
LOC042270	3	EX	0.6	25	0	0	Reclaim
LOC042271	3	EX	0.2	8	0	0	Reclaim
LOC042424	3	EX	1.6	7/18	0	0	Reclaim
LOC042579	3	EX	0.3	23	0	0	Reclaim
LOC042727	3	EX	0.2	13	0	0	Reclaim
LOC042838	3	EX	1.1	3	0	2	Reclaim
LOC043063	3	EX	0.4	23	0	0	Reclaim
LOC043105	3	EX	1.0	16	0	0	Deactivate
LOC043114	3	EX	0.1	16	0	0	Deactivate
LOC043147	3	EX	0.7	13	0	0	Deactivate
LOC043198	3	EX	1.1	13	0	0	Reclaim

Road Name	Class	Owner	Length (km)	Compartments Accessed	No. Crossings on Potentially Fish Bearing Streams		Strategy
					Bridges	Culverts	
LOC043248	3	EX	1.0	13	0	0	Deactivate
LOC043261	3	EX	1.2	16	0	0	Reclaim
LOC043493	3	EX	0.8	13	0	0	Reclaim
LOC043636	3	EX	0.1	13	0	0	Reclaim
LOC043709	3	EX	0.3	14	0	0	Reclaim
LOC043867	3	EX	0.4	14	0	0	Reclaim
LOC043872	3	EX	0.3	14	0	0	Reclaim
LOC043873	3	EX	0.8	13	0	0	Reclaim
LOC043895	3	EX	1.1	13	0	0	Reclaim
LOC043896	3	EX	0.1	14	0	0	Reclaim
LOC043906	3	EX	3.0	16	0	0	Reclaim
LOC043908	3	EX	0.3	11/25	0	0	Reclaim
LOC050009	3	EX	0.5	14	0	0	Reclaim
LOC050045	3	EX	1.1	13	0	0	Deactivate
LOC050048	3	EX	0.7	12	0	0	Reclaim
LOC050068	3	EX	0.5	14	0	0	Reclaim
LOC050095	3	EX	0.6	13	0	0	Reclaim
LOC050180	3	EX	0.2	14	0	0	Reclaim
LOC050194	3	EX	0.5	11	0	0	Deactivate
LOC050207	3	EX	0.3	16	0	0	Reclaim
LOC050220	3	EX	0.9	11/12	0	0	Reclaim
LOC050275	3	EX	0.5	13	0	0	Reclaim
LOC050324	3	EX	1.1	16	0	0	Reclaim
LOC050325	4a	EX	3.4	16	0	0	Deactivate
LOC050330	3	EX	0.2	15	0	0	Reclaim
LOC050402	3	EX	0.2	8	0	0	Reclaim
LOC050453	3	EX	0.5	12	0	0	Reclaim
LOC050454	3	EX	0.1	13	0	0	Reclaim
LOC050495	3	EX	0.5	9	0	0	Deactivate
LOC050496	3	EX	0.3	13	0	0	Reclaim
LOC050497	3	EX	0.7	9/10	0	0	Reclaim
LOC050498	3	EX	1.0	9	0	0	Reclaim
LOC050523	3	EX	0.2	24	0	0	Reclaim
LOC050548	3	EX	0.4	10	0	0	Reclaim
LOC050606	3	EX	0.5	15	0	0	Reclaim
LOC050616	3	EX	0.8	12	0	0	Reclaim
LOC050619	3	EX	1.1	16	0	0	Reclaim
LOC050896	3	EX	0.3	13	0	0	Reclaim

Road Name	Class	Owner	Length (km)	Compartments Accessed	No. Crossings on Potentially Fish Bearing Streams		Strategy
					Bridges	Culverts	
LOC050897	3	EX	1.0	12/13	0	0	Reclaim
LOC051010	3	EX	1.0	25	0	0	Reclaim
LOC051011-A	3	EX	1.4	9	0	0	Deactivate
LOC051011-B	3	EX	0.2	25	1	0	Reclaim
LOC051054	3	EX	1.1	16	0	0	Deactivate
LOC051067	3	EX	0.2	14/23	0	0	Reclaim
LOC051076	3	EX	0.5	13	0	0	Reclaim
LOC051082	3	EX	0.8	13	0	0	Reclaim
LOC051112	3	EX	1.5	25	0	1	Reclaim
LOC051116	3	EX	1.1	8/9	0	0	Reclaim
LOC051124	3	EX	0.2	14	0	0	Reclaim
LOC051127	3	EX	0.7	13	0	0	Deactivate
LOC051147	3	EX	0.6	14	0	0	Reclaim
LOC051155	3	EX	1.1	13	0	0	Reclaim
LOC051263	3	EX	0.6	14	0	0	Reclaim
LOC051334	3	EX	0.9	18	0	0	Reclaim
LOC051336	3	EX	0.3	15	0	0	Reclaim
LOC051420	3	EX	0.2	13	0	0	Reclaim
LOC051421	3	EX	0.3	13	0	0	Reclaim
LOC051442	3	EX	1.0	16	0	0	Reclaim
LOC051443	3	EX	0.1	16	0	0	Reclaim
LOC051448	3	EX	0.1	13	0	0	Reclaim
LOC051624	3	EX	0.6	3	0	0	Deactivate
LOC051627	3	EX	0.3	3	0	0	Reclaim
LOC051680	3	EX	0.3	11/13	0	0	Reclaim
LOC051690	3	EX	0.2	15	0	0	Reclaim
LOC051734	3	EX	2.1	16	1	0	Deactivate
LOC051755	3	EX	0.6	12	0	0	Reclaim
LOC051757	3	EX	0.7	13	0	0	Reclaim
LOC051896	3	EX	0.1	12	0	0	Reclaim
LOC051897	3	EX	0.5	9	0	0	Reclaim
LOC052172	3	EX	1.2	11/12	0	0	Reclaim
LOC052213	3	EX	1.9	6/18	0	1	Deactivate
LOC052219	3	EX	0.6	14/23	0	0	Reclaim
LOC052298	3	EX	0.3	12	0	0	Reclaim
LOC052474	3	EX	0.4	3	0	1	Reclaim
LOC052501	3	EX	0.5	14	0	0	Reclaim
LOC052523	3	EX	0.8	24	0	0	Reclaim

Road Name	Class	Owner	Length (km)	Compartments Accessed	No. Crossings on Potentially Fish Bearing Streams		Strategy
					Bridges	Culverts	
LOC052822	3	EX	0.4	10	0	0	Reclaim
LOC052999	3	EX	0.5	23	0	0	Reclaim
LOC053003	3	EX	0.5	12	0	0	Reclaim
LOC053040	3	EX	0.1	23	0	0	Reclaim
LOC053184	3	EX	1.5	18	0	1	Deactivate
LOC053347	3	EX	0.1	25	0	0	Reclaim
LOC053382	3	EX	1.5	16	0	0	Reclaim
LOC053603	3	EX	0.3	24	0	0	Reclaim
LOC053642	3	EX	0.4	12	0	0	Reclaim
LOC053795	3	EX	0.5	24	0	0	Reclaim
LOC053831	3	EX	0.5	9	0	0	Reclaim
LOC054103	3	EX	0.7	14	0	0	Reclaim
LOC054254	3	EX	0.1	4	0	0	Reclaim
LOC054640	3	EX	1.0	4	0	0	Reclaim
LOC060040	3	EX	1.1	8/17	0	0	Reclaim
LOC060311	3	EX	1.0	12	0	0	Reclaim
LOC060377	3	EX	0.2	25	0	0	Reclaim
LOC060383	3	EX	0.5	24	0	0	Reclaim
LOC060416	3	EX	0.5	16	0	0	Deactivate/Reclaim
LOC060446	3	EX	1.0	14	0	0	Reclaim
LOC060467	3	EX	0.6	24	0	0	Deactivate/Reclaim
LOC060478	3	EX	0.3	12	0	0	Deactivate/Reclaim
LOC060646	3	EX	0.7	4	0	1	Reclaim
LOC060672	3	EX	1.1	8/9	0	0	Reclaim
LOC060681	3	EX	1.0	9	0	0	Reclaim
LOC060695	3	EX	1.0	24	0	0	Deactivate
LOC060725	3	EX	0.8	11	0	0	Reclaim
LOC060793	3	EX	0.6	25	0	0	Reclaim
LOC060826	3	EX	0.3	25	0	0	Reclaim
LOC060869	3	EX	0.6	16	0	0	Reclaim
LOC061075	3	EX	0.8	9	0	0	Reclaim
LOC061078	3	EX	0.4	9	0	0	Reclaim
LOC061080	3	EX	0.2	12	1	0	Reclaim
LOC061101	3	EX	1.6	14	0	0	Deactivate
LOC061190	3	EX	0.3	14	0	0	Reclaim
LOC061205	3	EX	0.3	16	0	0	Reclaim
LOC061219	3	EX	0.8	3	0	0	Reclaim
LOC061223	3	EX	0.5	9	0	0	Reclaim

Road Name	Class	Owner	Length (km)	Compartments Accessed	No. Crossings on Potentially Fish Bearing Streams		Strategy
					Bridges	Culverts	
LOC061225	3	EX	0.4	23	0	0	Reclaim
LOC061258	3	EX	1.6	20	0	0	Reclaim
LOC061269	3	EX	0.1	16	0	0	Reclaim
LOC061283	3	EX	0.3	8	0	0	Reclaim
LOC061287	3	EX	1.7	16	0	0	Deactivate/Reclaim
LOC061288	3	EX	0.2	16	0	0	Reclaim
LOC061318	3	EX	0.8	14	0	0	Reclaim
LOC061342	3	EX	0.5	25	0	0	Reclaim
LOC061346	3	EX	0.6	25	0	0	Reclaim
LOC061352	3	EX	0.3	25	0	0	Reclaim
LOC061367	3	EX	0.6	11	0	0	Reclaim
LOC061369	3	EX	0.2	13	0	0	Reclaim
LOC061370	3	EX	0.3	11/13	0	0	Reclaim
LOC061384	3	EX	0.4	13	0	0	Reclaim
LOC061386	3	EX	0.6	13	0	0	Reclaim
LOC061388	3	EX	1.2	13	0	0	Reclaim
LOC061398	3	EX	0.5	13	0	0	Reclaim
LOC061401	3	EX	1.2	8	0	0	Deactivate
LOC061404	3	EX	1.9	8	0	0	Reclaim
LOC061411	3	EX	0.2	13	0	0	Reclaim
LOC061471	3	EX	2.6	6/18	0	1	Deactivate/Reclaim
LOC061489	3	EX	0.2	12	0	0	Reclaim
LOC061527	3	EX	2.1	25	0	0	Reclaim
LOC061543	3	EX	0.6	24	0	0	Reclaim
LOC061590	3	EX	0.5	9	0	0	Reclaim
LOC061652	3	EX	1.4	16	0	0	Deactivate
LOC061687	3	EX	1.1	11	0	0	Reclaim
LOC061705	3	EX	1.2	3	0	0	Reclaim
LOC061783	3	EX	1.7	25	0	0	Reclaim
LOC061856	3	EX	2.8	7	0	1	Reclaim
LOC061912	3	EX	1.0	14/23	0	0	Reclaim
LOC061913	3	EX	0.7	9	0	0	Reclaim
LOC061914	3	EX	1.7	12	0	1	Reclaim
LOC061916	3	EX	0.4	5	0	0	Reclaim
LOC061922	3	EX	0.6	10	0	0	Reclaim
LOC061934	3	EX	0.7	3	0	0	Reclaim
LOC061947	3	EX	0.9	24	0	1	Reclaim
LOC062114	3	EX	1.7	16	0	0	Reclaim

Road Name	Class	Owner	Length (km)	Compartments Accessed	No. Crossings on Potentially Fish Bearing Streams		Strategy
					Bridges	Culverts	
LOC062151	3	EX	0.8	13	0	0	Reclaim
LOC062170	3	EX	0.3	9	0	0	Reclaim
LOC062202	3	EX	0.2	18	0	0	Reclaim
LOC062213	3	EX	0.4	13	0	0	Reclaim
LOC062240	3	EX	0.3	24	0	0	Reclaim
LOC062315	3	EX	0.4	18	0	0	Reclaim
LOC062339	3	EX	0.5	9	0	0	Reclaim
LOC062340	3	EX	1.5	18	0	0	Deactivate
LOC062559	3	EX	0.9	15	0	0	Deactivate
LOC062660	3	EX	0.7	3	0	0	Reclaim
LOC062849	3	EX	0.5	14	0	0	Reclaim
LOC062937	3	EX	2.4	16	0	0	Deactivate
LOC062977	3	EX	0.6	14	0	0	Reclaim
LOC063067	3	EX	0.4	9	0	0	Reclaim
LOC063078	3	EX	0.3	15	0	0	Reclaim
LOC063095	3	EX	1.7	14	0	0	Deactivate
LOC063104	3	EX	2.0	5/18	0	0	Deactivate
LOC063108	3	EX	0.2	14	0	0	Reclaim
LOC063161	3	EX	0.2	14	0	0	Reclaim
LOC063180	3	EX	1.5	25	0	0	Reclaim
LOC063209	3	EX	0.5	11	0	0	Reclaim
LOC063307	3	EX	1.0	8	0	0	Deactivate/Reclaim
LOC063335	3	EX	1.5	7	0	1	Reclaim
LOC063382	3	EX	0.1	18	0	0	Reclaim
LOC063442	3	EX	0.4	14	0	0	Reclaim
LOC063666	3	EX	0.3	11	0	0	Reclaim
LOC063811	3	EX	1.1	25	0	0	Reclaim
LOC063973	3	EX	0.5	16	0	0	Reclaim
LOC063976	3	EX	0.6	16	0	0	Reclaim
LOC064126	3	EX	1.5	16	0	0	Reclaim
LOC064137	3	EX	0.3	18	0	0	Reclaim
LOC064210	3	EX	1.1	6/7/18	0	0	Reclaim
LOC064276	3	EX	0.8	2	0	0	Reclaim
LOC064308	3	EX	0.1	18	0	0	Reclaim
LOC064331	3	EX	0.6	17	0	0	Reclaim
LOC070011	3	EX	0.3	3	0	1	Reclaim
LOC070019	3	EX	0.4	18	0	0	Reclaim
LOC070075	3	EX	0.6	18	0	0	Reclaim

Road Name	Class	Owner	Length (km)	Compartments Accessed	No. Crossings on Potentially Fish Bearing Streams		Strategy
					Bridges	Culverts	
LOC070203	3	EX	0.8	7	0	0	Reclaim
LOC070242	3	EX	1.7	16	0	0	Reclaim
LOC070286	3	EX	0.4	16	0	0	Reclaim
LOC070425	3	EX	0.0	16	0	0	Reclaim
LOC070495	3	EX	0.5	9	0	0	Reclaim
LOC070518	3	EX	0.5	14	0	0	Reclaim
LOC070587	3	EX	0.3	12	0	0	Reclaim
LOC070598	3	EX	0.1	11/13	0	0	Reclaim
LOC070600	3	EX	0.4	11/13	0	0	Reclaim
LOC070606	3	EX	0.5	8/9	0	0	Reclaim
LOC070707	3	EX	1.0	18	0	0	Reclaim
LOC070716	3	EX	0.5	16	0	0	Reclaim
LOC070759	3	EX	0.2	14	0	0	Reclaim
LOC070803	3	EX	1.8	8/17	0	0	Reclaim
LOC070810	3	EX	1.1	17	0	0	Reclaim
LOC070847	3	EX	0.5	9	0	0	Reclaim
LOC070865	3	EX	1.0	17	0	0	Reclaim
LOC070867	3	EX	1.0	7	0	0	Reclaim
LOC070917	3	EX	0.5	3	0	0	Reclaim
LOC070918	3	EX	0.9	5	0	0	Reclaim
LOC071035	3	EX	3.6	25	1	0	Reclaim
LOC071082	3	EX	0.6	13	0	0	Reclaim
LOC071086	3	EX	2.8	21	0	0	Reclaim
LOC071138	3	EX	0.2	14	0	0	Reclaim
LOC071427	3	EX	0.6	14	0	0	Reclaim
LOC071484	3	EX	0.6	12	0	0	Reclaim
LOC071498	3	EX	0.4	13	0	0	Reclaim
LOC071548	3	EX	0.5	14	0	0	Reclaim
LOC071604	3	EX	0.6	3	0	0	Reclaim
LOC071628	3	EX	0.9	25	0	0	Reclaim
LOC071721	3	EX	1.1	25	0	1	Reclaim
LOC071747	3	EX	0.3	17	0	0	Reclaim
LOC071750	3	EX	0.5	17	0	0	Reclaim
LOC071802	3	EX	0.3	25	0	0	Reclaim
LOC071814	3	EX	0.4	23	0	0	Reclaim
LOC071920	3	EX	1.8	16	0	0	Reclaim
LOC071981	3	EX	1.3	7	0	0	Reclaim
LOC072101	3	EX	2.7	11/12	3	0	Deactivate

Road Name	Class	Owner	Length (km)	Compartments Accessed	No. Crossings on Potentially Fish Bearing Streams		Strategy
					Bridges	Culverts	
LOC072102	3	EX	0.3	12	0	0	Reclaim
LOC072224	3	EX	1.1	7	0	0	Reclaim
LOC072305	3	EX	0.5	16	0	0	Reclaim
LOC072325	3	EX	1.7	16	0	0	Reclaim
LOC072328	3	EX	1.2	7	0	0	Reclaim
LOC072352	3	EX	1.2	7	0	0	Reclaim
LOC072453	3	EX	1.8	8	0	0	Reclaim
LOC072482	3	EX	0.6	9	0	0	Reclaim
LOC072499	3	EX	0.7	16	0	0	Reclaim
LOC072536	3	EX	0.3	9	0	0	Reclaim
LOC072580	3	EX	1.0	16	0	0	Reclaim
LOC072598	3	EX	0.3	23	0	0	Reclaim
LOC072689	3	EX	0.9	9	0	0	Reclaim
LOC080028	3	EX	0.5	13	0	0	Reclaim
LOC080041	3	EX	0.9	17	0	1	Reclaim
LOC080139	3	EX	0.8	3/4	0	0	Reclaim
LOC080200	3	EX	0.5	2	0	0	Reclaim
LOC080250	3	EX	0.5	14	0	0	Reclaim
LOC080327	3	EX	0.7	13	0	0	Reclaim
LOC080363	3	EX	1.3	25	0	0	Reclaim
LOC080420	3	EX	0.7	13/14	0	0	Reclaim
LOC080472	3	EX	0.3	13	0	0	Reclaim
LOC080501	3	EX	0.2	9	0	0	Reclaim
LOC080509	3	EX	0.6	16	0	0	Reclaim
LOC080515	3	EX	0.3	14	0	0	Reclaim
LOC080523	3	EX	0.4	16	0	0	Reclaim
LOC080598	3	EX	0.5	4	0	0	Reclaim
LOC080611	3	EX	0.8	7	0	0	Reclaim
LOC080612	3	EX	0.5	17	0	0	Reclaim
LOC080614	3	EX	0.3	24	0	0	Reclaim
LOC080714	3	EX	1.5	18	0	0	Deactivate
LOC080756	3	EX	0.1	7	0	0	Reclaim
LOC080777	3	EX	0.4	9	0	0	Reclaim
LOC080847	3	EX	0.1	14	0	0	Reclaim
LOC080865	3	EX	0.4	23	0	0	Reclaim
LOC080896	3	EX	0.4	8	0	0	Reclaim
LOC081062	3	EX	0.6	11	0	0	Reclaim
LOC081083	3	EX	0.8	2	0	0	Reclaim

Road Name	Class	Owner	Length (km)	Compartments Accessed	No. Crossings on Potentially Fish Bearing Streams		Strategy
					Bridges	Culverts	
LOC081121	3	EX	0.8	3	0	0	Reclaim
LOC081235	3	EX	0.1	9	0	0	Reclaim
LOC081403	3	EX	0.3	4	0	0	Reclaim
LOC081427	3	EX	0.3	25	0	0	Reclaim
LOC081547	3	EX	1.0	9	0	0	Reclaim
LOC081555	3	EX	1.6	18	0	1	Reclaim
LOC081600	3	EX	0.2	13	0	0	Reclaim
LOC081601	3	EX	0.3	9	0	0	Reclaim
LOC081806	3	EX	0.4	24	0	0	Reclaim
LOC081807	3	EX	0.7	24	0	0	Reclaim
LOC081812	3	EX	0.3	13	0	0	Reclaim
LOC081976	3	EX	0.1	9	0	0	Reclaim
LOC082007	3	EX	0.4	15	0	0	Reclaim
LOC082347	3	EX	0.2	16	0	0	Reclaim
LOC082367	3	EX	0.1	3	0	0	Reclaim
LOC082526	3	EX	0.5	17	0	0	Reclaim
LOC090023	3	EX	1.8	10	1	0	Deactivate
LOC090094	3	EX	0.5	13	0	0	Reclaim
LOC090105	3	EX	1.3	16	0	0	Reclaim
LOC090425	3	EX	1.0	13	0	0	Reclaim
LOC090512	3	EX	0.5	14	0	0	Reclaim
LOC090520	3	EX	0.6	3	0	0	Reclaim
LOC090554	3	EX	0.8	14	0	0	Reclaim
LOC090633	3	EX	0.2	16	0	0	Reclaim
LOC090653	3	EX	0.1	3	0	0	Reclaim
LOC090661	3	EX	0.3	25	0	0	Reclaim
LOC090689	3	EX	0.2	1	0	0	Reclaim
LOC090779	3	EX	0.4	4	0	0	Reclaim
LOC090932	3	EX	0.9	2	0	0	Reclaim
LOC090933	3	EX	0.4	2	0	0	Reclaim
LOC091121	3	EX	0.1	18	0	0	Reclaim
LOC091310	3	EX	0.9	17	0	0	Reclaim
LOC091352	3	EX	1.9	8	0	0	Reclaim
LOC091377	3	EX	0.7	11/12	0	0	Reclaim
LOC091427	3	EX	1.1	7	0	0	Reclaim
LOC091513	3	EX	0.4	9	0	0	Reclaim
LOC100021	3	EX	0.6	8	0	0	Reclaim
LOC100033	3	EX	0.5	9	0	0	Reclaim

Road Name	Class	Owner	Length (km)	Compartments Accessed	No. Crossings on Potentially Fish Bearing Streams		Strategy
					Bridges	Culverts	
LOC100072	3	EX	0.4	11	0	0	Reclaim
LOC100077	3	EX	0.5	8	0	0	Reclaim
LOC100160	3	EX	1.3	18	0	0	Reclaim
LOC100275	3	EX	0.2	9	0	0	Reclaim
LOC100288	3	EX	1.5	8	0	0	Reclaim
LOC100402	3	EX	0.9	7	0	0	Reclaim
LOC100417	3	EX	0.2	16	0	0	Reclaim
LOC100425	3	EX	0.5	7	0	0	Reclaim
LOC100447	3	EX	2.0	3	0	0	Deactivate
LOC100600	3	EX	0.4	7	0	0	Reclaim
LOC100652	3	EX	0.6	14	0	0	Reclaim
LOC100771	3	EX	0.0	8	0	0	Reclaim
LOC100844	3	EX	0.9	9	0	0	Reclaim
LOC100856	3	EX	0.8	4	0	0	Reclaim
LOC100923	3	EX	0.1	17	0	0	Reclaim
LOC100942	3	EX	0.2	15	0	0	Reclaim
LOC100989	3	EX	0.4	17	0	0	Reclaim
LOC101028	3	EX	0.3	14	0	0	Reclaim
LOC101030	3	EX	1.9	15	0	0	Deactivate
LOC101321	3	EX	0.4	13	0	0	Reclaim
LOC101344	3	EX	0.1	11	0	0	Reclaim
LOC101809	3	EX	0.5	7	0	0	Reclaim
LOC101913	3	EX	0.3	24	0	0	Reclaim
LOC101916	3	EX	0.2	24	0	0	Reclaim
LOC101928	3	EX	0.5	8	0	0	Reclaim
LOC110294	3	EX	0.2	10	0	0	Reclaim
LOC110364	3	EX	0.5	14	0	0	Reclaim
LOC110424	4a	EX	4.4	5/18	0	0	Deactivate/Reclaim
LOC110450	3	EX	0.4	14	0	0	Reclaim
LOC110887	3	EX	0.6	14	0	0	Reclaim
LOC110898	3	EX	1.1	18	0	0	Deactivate
LOC110948	3	EX	0.0	4	0	0	Reclaim
LOC110976	3	EX	0.2	3	0	0	Reclaim
LOC111065	3	EX	0.1	13	0	0	Reclaim
LOC111213	3	EX	0.3	4	0	0	Reclaim
LOC111526	3	EX	0.1	7	0	0	Reclaim
LOC111635	3	EX	0.3	14	0	0	Reclaim
LOC111810	3	EX	0.9	8/9	0	0	Deactivate/Reclaim

Road Name	Class	Owner	Length (km)	Compartments Accessed	No. Crossings on Potentially Fish Bearing Streams		Strategy
					Bridges	Culverts	
LOC111982	3	EX	0.4	14	0	0	Reclaim
LOC112082	3	EX	0.7	4	0	0	Reclaim
LOC112165	3	EX	0.2	13	0	0	Reclaim
LOC112676	3	EX	0.4	14	0	0	Reclaim
LOC112893	3	EX	0.8	4	0	0	Deactivate
LOC112925	3	EX	0.6	15	0	0	Reclaim
LOC120140	3	EX	0.9	15	0	0	Deactivate
LOC120185	3	EX	2.2	25	0	0	Reclaim
LOC120433	3	EX	0.7	12	0	0	Reclaim
LOC120478	3	EX	1.2	24	0	0	Deactivate
LOC120486	3	EX	0.2	11	0	0	Reclaim
LOC120623	3	EX	0.4	14	0	0	Reclaim
LOC120762	3	EX	0.2	14	0	0	Reclaim
LOC120781	3	EX	0.3	4	0	0	Reclaim
LOC121057	3	EX	0.4	13	0	0	Reclaim
LOC121094	3	EX	0.6	13	0	0	Reclaim
LOC122761	3	EX	0.3	4	0	0	Reclaim
LOC130796	3	EX	1.1	17	0	0	Reclaim
LOC750803	3	EX	2.1	9/16	0	0	Reclaim
LOC760088	3	EX	3.5	2	1	3	Deactivate
LOC760656-A	3	EX	1.0	2	0	0	Deactivate
LOC760656-B	3	EX	1.6	2	0	0	Deactivate
LOC760656-C	3	EX	4.3	2	1	3	Deactivate
LOC760678	3	EX	0.9	16	0	0	Reclaim
LOC760703	3	EX	2.1	19/20	0	0	Deactivate
LOC760709	3	EX	1.1	13	0	0	Deactivate
LOC760954	3	EX	0.4	3	0	0	Reclaim
LOC770372	3	EX	0.3	8	0	0	Maintain
LOC770420	3	HWP	2.3	4/22	0	3	Deactivate
LOC770483	3	EX	2.1	17	0	0	Deactivate/Reclaim
LOC770730	3	EX	1.1	7	1	0	Reclaim
LOC770948	3	EX	1.0	17	0	0	Reclaim
LOC771241	3	EX	6.5	4/21	1	4	Maintain/Reclaim
LOC771340	3	EX	1.4	17	1	0	Reclaim
LOC780448	3	EX	1.5	2/4	0	0	Reclaim
LOC780812	3	EX	1.2	17	0	0	Deactivate
LOC781094	3	EX	0.9	7/8	0	1	Reclaim
LOC781422	3	EX	1.0	11	0	0	Reclaim

Road Name	Class	Owner	Length (km)	Compartments Accessed	No. Crossings on Potentially Fish Bearing Streams		Strategy
					Bridges	Culverts	
LOC790055	3	EX	2.4	2	1	2	Deactivate
LOC790174	3	EX	0.8	17	0	0	Reclaim
LOC790557	3	EX	0.7	17	0	0	Maintain/Reclaim
LOC790909	3	EX	1.8	17	0	0	Maintain/Reclaim
LOC791080	3	EX	0.7	17	0	0	Reclaim
LOC791101	3	EX	1.1	17	0	0	Reclaim
LOC791136	3	EX	3.1	16	0	0	Maintain/Reclaim
LOC791157	3	EX	0.8	20	0	0	Reclaim
LOC791203	3	EX	0.7	3	0	0	Reclaim
LOC791228	3	EX	0.7	17	0	0	Reclaim
LOC791264-A	3	EX	1.4	11	0	0	Deactivate
LOC791264-B	3	EX	1.0	11	1	0	Reclaim
LOC791265	3	EX	1.3	7	0	0	Reclaim
LOC791274	3	EX	2.6	14	1	0	Maintain/Reclaim
LOC791365	3	EX	2.1	15	0	0	Reclaim
LOC791403	3	EX	0.5	5	0	0	Reclaim
LOC791421	3	EX	0.4	9	0	0	Reclaim
LOC791474	3	EX	0.1	20	0	0	Reclaim
LOC791493-A	3	EX	0.9	17	0	0	Deactivate
LOC791507-A	3	EX	2.9	5/20	0	0	Deactivate
LOC791507-B	3	EX	4.1	5	0	0	Deactivate
LOC791523	3	EX	1.0	17	0	0	Maintain/Reclaim
LOC791564	3	EX	1.6	8	0	0	Reclaim
LOC791589	3	EX	1.4	12	2	2	Deactivate
LOC791614	4a	HWP	3.9	4/21	0	3	Maintain/Reclaim
LOC791650	3	EX	4.1	4	0	1	Deactivate
LOC800351	3	EX	1.8	4	0	0	Deactivate
LOC800357	3	EX	0.3	13	0	0	Reclaim
LOC800387	3	HWP	1.3	8	1	1	Deactivate
LOC800424	3	EX	0.4	16	0	0	Maintain/Reclaim
LOC800790	3	EX	2.0	2	0	0	Maintain/Reclaim
LOC800920	3	EX	3.3	8	0	1	Deactivate
LOC800938	3	EX	0.7	3	0	0	Reclaim
LOC801004	3	EX	1.5	13	0	0	Deactivate
LOC801069	3	EX	0.2	12	0	0	Reclaim
LOC801089	3	EX	0.5	16	0	0	Deactivate
LOC801127	3	EX	1.8	17	0	0	Maintain/Reclaim
LOC801230	3	EX	2.3	16	0	0	Deactivate

Road Name	Class	Owner	Length (km)	Compartments Accessed	No. Crossings on Potentially Fish Bearing Streams		Strategy
					Bridges	Culverts	
LOC801298	3	EX	0.3	16	0	0	Reclaim
LOC801757	3	EX	1.6	18	0	0	Maintain/Reclaim
LOC801766	3	HWP	0.9	19	0	0	Reclaim
LOC801771	3	EX	1.9	20	0	1	Maintain/Reclaim
LOC810067	3	EX	2.3	4	0	2	Deactivate
LOC810309	3	EX	1.4	16	0	0	Reclaim
LOC810316	3	EX	1.2	3	0	0	Maintain/Reclaim
LOC810349	3	EX	3.0	2/3	2	3	Deactivate
LOC810388	3	EX	0.7	16	0	0	Maintain/Reclaim
LOC810585	3	EX	0.1	16	0	0	Reclaim
LOC810596	3	EX	0.3	16	0	0	Reclaim
LOC810643	3	EX	1.2	8	0	1	Reclaim
LOC810647	3	EX	0.7	4	0	0	Reclaim
LOC810690	3	EX	1.6	16	0	0	Reclaim
LOC810700	3	EX	1.3	8	0	0	Reclaim
LOC810788	3	EX	0.5	16	0	0	Deactivate
LOC810809	3	EX	1.5	16	0	0	Deactivate
LOC810820	3	EX	3.2	16	0	0	Maintain/Reclaim
LOC810858	3	EX	1.1	16	0	0	Maintain/Reclaim
LOC810933	3	EX	2.2	16	0	0	Maintain/Reclaim
LOC810988	3	EX	1.1	16	0	0	Reclaim
LOC810994	3	EX	0.9	3	0	0	Reclaim
LOC820108	3	EX	2.4	20	0	0	Maintain/Reclaim
LOC830864	3	EX	0.4	19	0	0	Deactivate
LOC840197	3	EX	1.4	7	0	0	Reclaim
LOC840741-B	3	EX	1.2	17	0	0	Deactivate
LOC841075	3	EX	5.3	3/24	1	2	Deactivate
LOC850077	3	EX	1.0	4	0	0	Reclaim
LOC850347	3	EX	0.7	8	0	0	Reclaim
LOC850574	3	EX	0.5	10	0	0	Reclaim
LOC850609	3	EX	0.2	17	0	0	Reclaim
LOC850638	3	EX	1.8	4	0	4	Deactivate
LOC850805	3	EX	0.7	19	0	0	Reclaim
LOC850839-A	3	HWP	4.5	7/17	0	0	Deactivate
LOC850839-B	3	HWP	0.5	17	0	0	Reclaim
LOC850839-C	3	HWP	0.8	17	0	0	Reclaim
LOC850921	3	EX	1.3	16	0	0	Deactivate
LOC850961	3	EX	1.4	14	0	0	Deactivate

Road Name	Class	Owner	Length (km)	Compartments Accessed	No. Crossings on Potentially Fish Bearing Streams		Strategy
					Bridges	Culverts	
LOC860163	3	EX	2.5	3/24/25	1	0	Reclaim
LOC860180	3	EX	0.4	19/20	0	0	Reclaim
LOC860258	3	EX	2.2	20	0	0	Deactivate
LOC860561	3	EX	0.3	8	0	0	Maintain/Reclaim
LOC860725	3	EX	1.4	16	0	0	Deactivate
LOC860795	3	EX	2.2	4	0	0	Reclaim
LOC860977	3	EX	0.9	19/20	0	0	Reclaim
LOC861011	3	EX	5.4	11/13	1	0	Maintain/Reclaim
LOC870071	3	EX	1.0	24	0	1	Reclaim
LOC870456	3	HWP	1.0	24	0	0	Reclaim
LOC870730	3	EX	0.4	15	0	0	Reclaim
LOC870815	3	HWP	1.4	8	0	2	Deactivate
LOC870849-A	3	EX	1.9	2	1	2	Deactivate
LOC870849-B	3	EX	1.8	2	0	0	Deactivate
LOC871109	3	EX	3.2	12	0	3	Maintain/Reclaim
LOC871319	3	EX	0.8	17	0	0	Reclaim
LOC880099	3	EX	1.7	9/10	0	0	Deactivate
LOC880121-A	3	EX	1.5	4	0	0	Reclaim
LOC880121-B	3	EX	0.6	4	0	0	Reclaim
LOC880520	3	EX	1.8	13	0	0	Deactivate
LOC880618	3	EX	1.5	16	0	0	Maintain/Reclaim
LOC881066	3	EX	2.9	3	0	0	Maintain/Reclaim
LOC881074	3	EX	0.6	7	0	0	Reclaim
LOC881140	3	EX	0.5	4	0	0	Reclaim
LOC881291	3	EX	0.9	7	0	0	Reclaim
LOC890197	3	EX	1.5	12	0	1	Reclaim
LOC890329	3	EX	0.4	3	0	0	Reclaim
LOC890581	3	EX	0.1	17	0	0	Reclaim
LOC900201	3	EX	0.4	13	0	0	Maintain/Reclaim
LOC900228	3	EX	2.7	2	0	0	Maintain/Reclaim
LOC900270	3	EX	1.5	16	0	0	Maintain/Reclaim
LOC900678	3	EX	1.1	3	0	0	Reclaim
LOC900809	3	EX	1.8	12/25	0	1	Deactivate
LOC900912	3	EX	0.9	4	0	0	Reclaim
LOC900913	3	EX	1.0	3	0	0	Reclaim
LOC900914	3	EX	1.3	4	0	1	Deactivate
LOC900915	3	EX	1.5	4	0	0	Deactivate
LOC900932	3	EX	2.8	11/25	0	0	Deactivate

Road Name	Class	Owner	Length (km)	Compartments Accessed	No. Crossings on Potentially Fish Bearing Streams		Strategy
					Bridges	Culverts	
LOC901356	3	EX	0.9	7	0	0	Reclaim
LOC910006	3	EX	1.5	12	0	0	Reclaim
LOC910176	3	EX	1.4	10	0	0	Reclaim
LOC910335	3	EX	0.5	3	1	0	Deactivate
LOC910462	3	EX	0.5	3	0	0	Reclaim
LOC910507	3	EX	2.4	4	0	6	Deactivate
LOC910621	3	HWP	0.7	9	0	0	Deactivate
LOC910777	3	EX	1.9	20	0	0	Reclaim
LOC910799	3	EX	0.7	14	0	0	Reclaim
LOC920301	3	EX	0.7	7	0	0	Reclaim
LOC920518	3	EX	0.8	11	0	0	Reclaim
LOC920728	3	EX	1.5	4	0	0	Reclaim
LOC930199	4a	EX	0.6	17	0	0	Reclaim
LOC930454	3	EX	0.7	2	0	0	Deactivate
LOC930631	3	EX	2.1	12	0	0	Reclaim
LOC931002	3	EX	2.8	11/25	0	2	Maintain/Reclaim
LOC931334	3	EX	2.8	12/25	3	0	Reclaim
LOC931563	3	EX	0.4	17	0	0	Reclaim
LOC931766	3	EX	1.0	4/21	0	0	Deactivate
LOC940311	3	EX	0.7	13	0	0	Maintain/Reclaim
LOC940450	3	EX	2.5	18	0	0	Deactivate
LOC940520	3	EX	5.6	14	0	1	Deactivate
LOC940543	3	EX	0.4	15	0	0	Deactivate
LOC940594	3	EX	3.0	2/3	0	3	Deactivate
LOC940758	3	EX	1.9	21	0	1	Deactivate
LOC940809	3	EX	0.3	3	0	0	Reclaim
LOC940873	3	EX	0.5	9	0	0	Reclaim
LOC940892	3	EX	0.5	18	0	0	Reclaim
LOC940939	3	EX	0.4	8	0	0	Reclaim
LOC940984	3	EX	2.0	18	0	0	Deactivate
LOC941438	3	EX	0.5	18	0	0	Reclaim
LOC941461	3	EX	0.5	3	0	0	Reclaim
LOC941467	3	EX	2.5	2	0	0	Reclaim
LOC941468	3	EX	1.2	2/3	0	0	Reclaim
LOC941548	3	EX	1.2	7/17	0	0	Reclaim
LOC941553	3	EX	0.1	3	0	0	Reclaim
LOC941756	3	EX	0.8	11	0	0	Reclaim
LOC942060	3	EX	1.1	3	0	0	Reclaim

Road Name	Class	Owner	Length (km)	Compartments Accessed	No. Crossings on Potentially Fish Bearing Streams		Strategy
					Bridges	Culverts	
LOC942256	3	EX	2.9	6/18	0	1	Maintain/Reclaim
LOC942413-A	3	EX	0.3	20	0	0	Reclaim
LOC942413-B	3	EX	1.0	20	0	0	Reclaim
LOC942413-C	3	EX	0.9	20	0	0	Reclaim
LOC942721	3	EX	1.2	5	0	0	Maintain/Reclaim
LOC950472	3	EX	1.5	21	0	0	Maintain/Reclaim
LOC950798	3	EX	5.3	2/3	0	0	Maintain/Reclaim
LOC950809	3	EX	3.6	12/13	1	3	Maintain/Reclaim
LOC950917	3	EX	0.2	7	0	0	Reclaim
LOC950980	3	EX	2.1	18	0	0	Deactivate
LOC951165	3	EX	0.5	21	0	0	Maintain/Reclaim
LOC951555	3	EX	0.1	3	0	0	Reclaim
LOC951560	3	EX	1.4	7	0	0	Reclaim
LOC951843	3	EX	1.8	5/21	0	0	Deactivate
LOC951844	3	EX	2.7	21	0	0	Deactivate
LOC951845	3	EX	1.5	5	0	0	Reclaim
LOC952286	3	EX	0.3	14	0	0	Reclaim
LOC952287	3	EX	0.8	4	0	2	Maintain/Reclaim
LOC952288	3	EX	1.3	3	0	0	Reclaim
LOC952354	3	EX	0.4	8	0	0	Reclaim
LOC952439	3	EX	1.0	4	0	0	Reclaim
LOC960122	3	EX	0.5	13	0	0	Reclaim
LOC960208	3	EX	4.1	8/9/24	0	0	Reclaim
LOC960390	3	EX	0.8	3	0	0	Reclaim
LOC960685	3	EX	0.3	24	0	0	Deactivate
LOC960856	3	EX	1.1	1	0	0	Reclaim
LOC961110	3	EX	1.2	16	0	0	Maintain/Reclaim
LOC961240	3	EX	0.2	7	0	0	Reclaim
LOC961470	3	EX	2.3	16	0	0	Deactivate
LOC961498	3	EX	0.6	7	0	0	Reclaim
LOC961560	3	EX	1.5	1	0	0	Maintain/Reclaim
LOC962565	3	EX	0.7	20	0	0	Reclaim
LOC970049	3	EX	1.3	7/17	0	0	Maintain/Reclaim
LOC970096	3	EX	0.6	8	0	3	Reclaim
LOC970506	3	EX	1.0	4/21	0	0	Reclaim
LOC970862	3	EX	0.6	19	0	0	Reclaim
LOC971115	3	EX	1.4	2	0	0	Maintain/Reclaim
LOC971196	3	EX	1.4	19/20	0	2	Deactivate

Road Name	Class	Owner	Length (km)	Compartments Accessed	No. Crossings on Potentially Fish Bearing Streams		Strategy
					Bridges	Culverts	
LOC971196-Turn Lane	3	EX	0.1	19	0	0	Deactivate
LOC971332	3	EX	0.8	16	0	0	Reclaim
LOC971346	3	EX	0.4	16	0	0	Reclaim
LOC971358	3	EX	1.2	12/13	0	1	Maintain/Reclaim
LOC971366	3	HWP	2.9	16	0	0	Maintain/Reclaim
LOC971388	3	EX	0.2	18	0	0	Reclaim
LOC971416	3	EX	1.0	10	0	0	Reclaim
LOC971451	3	EX	1.2	14	0	0	Reclaim
LOC971457	3	EX	1.2	25	0	0	Reclaim
LOC971504	3	EX	2.0	12/13	0	0	Deactivate
LOC971689	3	EX	0.2	14	0	0	Reclaim
LOC972030	3	EX	0.3	16	0	0	Deactivate
LOC972032	3	EX	0.6	16	0	0	Reclaim
LOC972073	3	EX	0.9	4	0	0	Reclaim
LOC972109	3	EX	3.7	16/17	0	0	Maintain/Reclaim
LOC972165	3	EX	0.8	20	0	0	Deactivate
LOC972169	3	EX	1.4	8	0	0	Reclaim
LOC972987	3	EX	0.3	5	0	0	Reclaim
LOC973290	3	EX	0.8	7	0	0	Reclaim
LOC973392	3	EX	1.1	8	0	0	Reclaim
LOC980190	3	EX	0.2	20	0	0	Reclaim
LOC980538	3	EX	0.2	20	0	0	Reclaim
LOC980817	3	EX	1.7	11/25	0	2	Reclaim
LOC980860	3	EX	1.4	20	0	0	Reclaim
LOC980865	3	EX	1.4	8	0	0	Reclaim
LOC980884	3	EX	0.5	19	0	0	Reclaim
LOC980885	3	EX	1.0	19/20	0	0	Maintain/Reclaim
LOC980971	3	EX	0.2	7	0	0	Reclaim
LOC981038	3	EX	1.3	14	2	0	Maintain/Reclaim
LOC981066	3	EX	0.9	7	0	0	Reclaim
LOC981078	3	EX	0.8	5	0	0	Reclaim
LOC981098	3	EX	0.7	7	0	0	Reclaim
LOC981418	3	EX	1.1	7	0	1	Maintain/Reclaim
LOC981419	3	EX	2.0	4	0	0	Maintain/Reclaim
LOC981514	3	EX	0.6	7	0	0	Reclaim
LOC981539	3	EX	1.3	19/20	0	0	Reclaim
LOC981787	3	EX	1.1	9	0	0	Reclaim

Road Name	Class	Owner	Length (km)	Compartments Accessed	No. Crossings on Potentially Fish Bearing Streams		Strategy
					Bridges	Culverts	
LOC981915	3	EX	0.0	5	0	0	Reclaim
LOC982646	3	EX	2.0	14/15	0	0	Maintain/Reclaim
LOC982793	3	EX	0.8	13	0	0	Deactivate
LOC990140	3	EX	1.0	8	0	0	Reclaim
LOC990171	3	EX	1.2	20	0	0	Reclaim
LOC990207	3	EX	2.4	15	0	0	Reclaim
LOC990245	3	EX	1.7	3/4/7	0	0	Maintain/Reclaim
LOC990554	3	EX	0.2	8	0	0	Reclaim
LOC990575	3	EX	0.4	5	0	0	Reclaim
LOC990602	3	EX	2.3	24	0	0	Deactivate
LOC990605	3	EX	0.7	24	0	0	Reclaim
LOC990609	3	EX	0.9	3/24	0	1	Reclaim
LOC990709	3	EX	2.4	19/20	0	1	Maintain/Reclaim
LOC990721	3	EX	0.8	20	0	0	Deactivate
LOC990723	3	EX	0.9	13	0	0	Maintain/Reclaim
LOC990872	3	EX	1.5	13	0	0	Maintain/Reclaim
LOC990920	3	EX	1.8	13	0	0	Deactivate
LOC990972	3	EX	1.1	13	0	0	Maintain/Reclaim
LOC990998	3	EX	1.1	23	0	0	Maintain/Reclaim
LOC991128	3	EX	0.3	14	0	0	Reclaim
LOC991489	3	EX	0.6	20	0	0	Reclaim
LOC991579	3	EX	0.3	12	0	0	Reclaim
LOC991689	3	EX	1.4	15	0	0	Reclaim
LOC991703	3	EX	1.5	18	0	0	Reclaim
LOC992003	3	EX	0.5	12	0	0	Reclaim
LOC992035	3	EX	0.6	14	0	0	Deactivate
LOC992155	3	EX	1.1	15	0	0	Maintain/Reclaim
LOC992547	3	EX	0.6	6	0	0	Reclaim
LOC992558	3	EX	0.1	20	0	0	Reclaim
Lynx Creek Road	2&3	HWP	30.2	1/11/12/13/25	1	10	Maintain
Mayberne Tower Road	3	HWP	4.7	4/7	0	1	Maintain/Reclaim
Medicine Lodge Road	3	HWP&EX	17.1	14/23	0	1	Maintain
MLL010070	3	EX	0.1	7	0	0	Reclaim
MLL040112-A	3	EX	0.5	16	0	0	Reclaim
MLL040112-B	3	EX	0.6	16	0	0	Reclaim
MLL040112-C	3	EX	0.1	16	0	0	Reclaim
MLL050054	3	EX	0.1	1	0	0	Reclaim

Road Name	Class	Owner	Length (km)	Compartments Accessed	No. Crossings on Potentially Fish Bearing Streams		Strategy
					Bridges	Culverts	
MLL070166	3	EX	0.2	25	0	0	Reclaim
MLL080073	3	EX	0.2	9/10	0	0	Reclaim
MLL120141	3	HWP	0.1	16	0	0	Reclaim
MLL770030	3	EX	0.0	3	0	0	Reclaim
MLL770074	3	EX	0.2	14	0	0	Deactivate
MLL800144	3	EX	0.1	4	0	0	Reclaim
MLL820017	3	EX	0.0	7	0	0	Reclaim
MLL860231	3	EX	0.1	3	0	0	Reclaim
MLL870002-A	3	EX	0.2	16	0	0	Reclaim
MLL870002-B	3	EX	0.2	16	0	0	Reclaim
MLL900103	3	EX	0.2	7	0	0	Reclaim
MLL930076	3	EX	0.0	7	0	0	Reclaim
MLP060045	3	EX	0.1	13	0	0	Reclaim
MSL__156	3	EX	0.2	17	0	0	Reclaim
MSL__942	3	EX	0.3	4	0	0	Maintain
MSL_2618	3	EX	0.3	8	0	0	Reclaim
MSL_3040-A	3	EX	1.0	3	0	1	Reclaim
MSL_3040-B	3	EX	0.1	3	0	0	Reclaim
MSL_3052	3	EX	1.0	4	0	2	Maintain/Reclaim
MSL_3281	3	EX	0.4	3	0	0	Reclaim
MSL_3366	3	EX	0.1	3	0	0	Reclaim
MSL_3551-A	3	EX	1.3	16	0	0	Deactivate
MSL_3551-B	3	EX	0.2	16	0	0	Reclaim
MSL_3557	3	EX	0.9	4	0	1	Maintain/Reclaim
MSL_5293	3	EX	0.1	17	0	0	Reclaim
MSL_5802	3	EX	0.2	8	0	0	Reclaim
MSL_7384	3	EX	0.2	10	0	0	Reclaim
MSL_8403	3	EX	0.1	16	0	0	Reclaim
MSL_8723	3	EX	0.4	8	0	0	Reclaim
MSL_9749	3	EX	0.1	8	0	0	Reclaim
MSL_10052	3	EX	0.3	4	0	0	Reclaim
MSL_10292	3	EX	0.0	3	0	0	Reclaim
MSL_10698	3	EX	0.1	4	0	0	Reclaim
MSL_11093	3	EX	0.8	14	0	0	Reclaim
MSL_11324	3	EX	1.6	7	0	0	Maintain/Reclaim
MSL_11604-A	3	EX	0.1	12	0	0	Reclaim
MSL_11604-B	3	EX	0.1	12	0	0	Reclaim
MSL_11995	3	EX	0.0	8	0	0	Reclaim

Road Name	Class	Owner	Length (km)	Compartments Accessed	No. Crossings on Potentially Fish Bearing Streams		Strategy
					Bridges	Culverts	
MSL_12003	3	EX	0.1	20	0	0	Reclaim
MSL_12034	3	EX	0.5	3	0	0	Reclaim
MSL_12171-A	3	EX	0.8	3	0	0	Reclaim
MSL_12171-B	3	EX	0.1	3	0	0	Reclaim
MSL_12171-Turn Lane	3	EX	0.0	3	0	0	Reclaim
MSL_12290	3	EX	0.1	3	0	0	Reclaim
MSL_12294	3	EX	0.1	25	0	0	Reclaim
MSL_12315	3	EX	0.1	17	0	0	Reclaim
MSL_12475	3	EX	0.1	2	0	0	Reclaim
MSL_12683	3	EX	0.1	16	0	0	Reclaim
MSL_12795	3	EX	0.1	16	0	0	Reclaim
MSL000034-A	3	EX	0.2	13	0	0	Reclaim
MSL000034-B	3	EX	0.1	13	0	0	Reclaim
MSL000129	3	EX	0.3	13	0	0	Reclaim
MSL000294	3	EX	0.1	25	0	0	Reclaim
MSL000829	3	EX	0.2	13	0	0	Reclaim
MSL001056	3	EX	0.1	13	0	0	Reclaim
MSL001134	3	EX	0.1	4	0	0	Reclaim
MSL001585	3	EX	0.2	17	0	0	Reclaim
MSL001776	3	EX	0.3	12	0	0	Reclaim
MSL001783	3	EX	0.3	14	0	0	Reclaim
MSL001826	3	EX	0.4	7	0	0	Reclaim
MSL001863	3	EX	0.1	13	0	0	Reclaim
MSL002007	3	EX	0.4	18	0	0	Reclaim
MSL002008	3	EX	0.2	18	0	0	Reclaim
MSL002160	3	EX	0.2	7	0	0	Reclaim
MSL002615	3	EX	0.1	13	0	0	Reclaim
MSL002638	3	EX	0.2	8	0	0	Reclaim
MSL002683	3	EX	0.1	4	0	0	Reclaim
MSL002834	3	EX	0.1	13	0	0	Reclaim
MSL002971	3	EX	0.1	13	0	0	Reclaim
MSL003233	3	EX	0.1	13	0	0	Reclaim
MSL003360	3	EX	0.2	14	0	0	Reclaim
MSL003960	3	EX	0.2	13	0	0	Reclaim
MSL004314	3	EX	0.4	4	0	0	Maintain/Reclaim
MSL004492	3	EX	0.2	13	0	0	Reclaim
MSL004600	3	EX	0.1	19	0	0	Reclaim

Road Name	Class	Owner	Length (km)	Compartments Accessed	No. Crossings on Potentially Fish Bearing Streams		Strategy
					Bridges	Culverts	
MSL004800	3	EX	0.3	13	0	0	Reclaim
MSL005029	3	EX	0.0	13	0	0	Reclaim
MSL010166	3	EX	0.2	24	0	0	Reclaim
MSL010575	3	EX	0.1	21	0	0	Reclaim
MSL010592	3	EX	0.1	13	0	0	Reclaim
MSL010593	3	EX	0.1	15	0	0	Reclaim
MSL010715	3	EX	0.1	13	0	0	Reclaim
MSL010821	3	EX	0.3	18	0	0	Reclaim
MSL010863	3	EX	0.1	13	0	0	Reclaim
MSL011108	3	EX	0.2	7	0	0	Reclaim
MSL011375-A	3	EX	0.2	25	0	0	Reclaim
MSL011375-B	3	EX	0.1	25	0	0	Reclaim
MSL011407	3	EX	0.4	1	0	0	Reclaim
MSL011413	3	EX	0.2	14	0	0	Reclaim
MSL011424	3	EX	0.5	1	0	0	Reclaim
MSL011456	3	EX	0.2	2	0	0	Reclaim
MSL011768	3	EX	0.1	5	0	0	Reclaim
MSL011814	3	EX	0.2	13	0	0	Reclaim
MSL011871-A	3	EX	0.2	13	0	0	Reclaim
MSL011871-B	3	EX	0.1	13	0	0	Reclaim
MSL012001	3	EX	0.1	13	0	0	Maintain/Reclaim
MSL012227	3	EX	0.1	18	0	0	Reclaim
MSL012351	3	EX	0.1	16	0	0	Reclaim
MSL012438	3	EX	0.1	16	0	0	Reclaim
MSL012441	3	EX	0.0	16	0	0	Reclaim
MSL012499	3	EX	0.1	9	0	0	Reclaim
MSL012530	3	EX	0.1	8	0	0	Reclaim
MSL012672	3	EX	0.1	12	0	0	Reclaim
MSL012865	3	EX	0.1	16	0	0	Reclaim
MSL013001	3	EX	0.2	14	0	0	Reclaim
MSL013106	3	EX	0.2	13	0	0	Reclaim
MSL013398	3	EX	0.0	11	0	0	Reclaim
MSL014370	3	EX	0.1	14	0	0	Deactivate
MSL014599	3	EX	0.2	12	0	0	Reclaim
MSL014904	3	EX	0.3	4	0	0	Reclaim
MSL014938	3	EX	0.1	3	0	0	Reclaim
MSL015115	3	EX	0.2	13	0	0	Reclaim
MSL020183	3	EX	0.1	4	0	0	Reclaim

Road Name	Class	Owner	Length (km)	Compartments Accessed	No. Crossings on Potentially Fish Bearing Streams		Strategy
					Bridges	Culverts	
MSL020535	3	EX	0.2	12	0	0	Reclaim
MSL020603	3	EX	0.3	7	0	0	Reclaim
MSL020644	3	EX	0.2	13	0	0	Reclaim
MSL020707	3	EX	0.2	14	0	0	Reclaim
MSL020709	3	EX	0.1	20	0	0	Reclaim
MSL020811	3	EX	0.2	23	0	0	Reclaim
MSL020843	3	EX	0.1	23	0	0	Reclaim
MSL020915	3	EX	0.1	10	0	0	Reclaim
MSL020952	3	EX	0.3	13	0	0	Reclaim
MSL020971	3	EX	0.0	13	0	0	Reclaim
MSL020973	3	EX	0.1	13	0	0	Reclaim
MSL021033	3	EX	0.2	14	0	0	Reclaim
MSL021079	3	EX	0.2	13	0	0	Reclaim
MSL021080	3	EX	0.1	13	0	0	Reclaim
MSL021082	3	EX	0.1	13	0	0	Reclaim
MSL021103	3	EX	0.1	13	0	0	Reclaim
MSL021189	3	EX	0.1	3	0	0	Reclaim
MSL021398	3	EX	0.1	12	0	0	Reclaim
MSL021455	3	EX	0.1	24	0	0	Reclaim
MSL021479	3	EX	0.1	4	0	0	Reclaim
MSL021662	3	EX	0.1	21	0	0	Reclaim
MSL021821-A	3	EX	0.1	9	0	0	Reclaim
MSL021821-B	3	EX	0.1	9	0	0	Reclaim
MSL021825	3	EX	0.1	3	0	0	Reclaim
MSL021873	3	EX	0.2	13	0	0	Reclaim
MSL021917	3	EX	0.1	4	0	0	Reclaim
MSL022003	3	EX	0.1	12	0	0	Reclaim
MSL022162	3	EX	0.3	13	0	0	Reclaim
MSL022234	3	EX	0.1	23	0	0	Reclaim
MSL022291-A	3	EX	0.1	12	0	0	Reclaim
MSL022291-B	3	EX	0.1	12	0	0	Reclaim
MSL022378	3	EX	0.1	14	0	0	Reclaim
MSL022379	3	EX	0.1	13	0	0	Reclaim
MSL022380-A	3	EX	0.1	13	0	0	Reclaim
MSL022380-B	3	EX	0.1	13	0	0	Reclaim
MSL022391	3	EX	0.4	3	0	0	Reclaim
MSL022394	3	EX	0.1	14	0	0	Reclaim
MSL022721	3	EX	0.2	14	0	0	Reclaim

Road Name	Class	Owner	Length (km)	Compartments Accessed	No. Crossings on Potentially Fish Bearing Streams		Strategy
					Bridges	Culverts	
MSL022846	3	EX	0.1	6	0	0	Reclaim
MSL022876	3	EX	0.2	12	0	0	Reclaim
MSL023419	3	EX	0.2	23	0	0	Reclaim
MSL030082	3	EX	0.1	13	0	0	Reclaim
MSL030255	3	EX	0.2	23	0	0	Reclaim
MSL030344	3	EX	0.1	20	0	0	Reclaim
MSL030389	3	EX	0.1	14	0	0	Deactivate
MSL030522	3	EX	0.2	13	0	0	Reclaim
MSL030554	3	EX	0.0	6	0	0	Reclaim
MSL030853	3	EX	0.2	12	0	0	Reclaim
MSL030889	3	EX	0.1	12	0	0	Reclaim
MSL030898	3	EX	0.3	12	0	0	Reclaim
MSL030959	3	EX	0.1	11	0	0	Deactivate
MSL030983	3	EX	0.3	23	0	0	Reclaim
MSL031041	3	EX	0.3	23	0	0	Reclaim
MSL031077	3	EX	0.1	4	0	0	Reclaim
MSL031190	3	EX	0.0	24	0	0	Reclaim
MSL031211	3	EX	0.1	13	0	0	Reclaim
MSL031294	3	EX	0.3	14/23	0	0	Reclaim
MSL031363	3	EX	0.1	18	0	0	Reclaim
MSL031387	3	EX	0.2	13	0	0	Reclaim
MSL031388-A	3	EX	0.1	13	0	0	Reclaim
MSL031388-B	3	EX	0.1	13	0	0	Reclaim
MSL031391	3	EX	0.1	13	0	0	Reclaim
MSL031402	3	EX	0.2	3	0	0	Reclaim
MSL031458	3	EX	0.2	14	0	0	Reclaim
MSL031459-A	3	EX	0.4	14	0	0	Reclaim
MSL031459-B	3	EX	0.1	14	0	0	Reclaim
MSL031505	3	EX	0.2	12	0	0	Reclaim
MSL031820	3	EX	0.1	18	0	0	Reclaim
MSL031867	3	EX	0.2	13	0	0	Reclaim
MSL031868	3	EX	0.1	13	0	0	Reclaim
MSL031884	3	EX	0.1	13	0	0	Reclaim
MSL032005	3	EX	0.1	18	0	0	Reclaim
MSL032032	3	EX	0.0	13	0	0	Reclaim
MSL032057	3	EX	0.2	23	0	0	Reclaim
MSL032083	3	EX	0.1	11	0	0	Reclaim
MSL032084	3	EX	0.2	11	0	0	Reclaim

Road Name	Class	Owner	Length (km)	Compartments Accessed	No. Crossings on Potentially Fish Bearing Streams		Strategy
					Bridges	Culverts	
MSL032167	3	EX	0.1	9	0	0	Reclaim
MSL032209	3	EX	0.1	13	0	0	Reclaim
MSL032537-A	3	EX	0.3	13	0	0	Reclaim
MSL032537-B	3	EX	0.1	13	0	0	Reclaim
MSL032673	3	EX	0.1	4	0	0	Reclaim
MSL032675	3	EX	0.1	14	0	0	Reclaim
MSL032696	3	EX	0.2	9	0	0	Reclaim
MSL032745	3	EX	0.1	11	0	0	Reclaim
MSL032774	3	EX	0.2	11	0	0	Reclaim
MSL032819	3	EX	0.1	11	0	0	Reclaim
MSL032883	3	EX	0.2	11	0	0	Reclaim
MSL032895	3	EX	0.1	13	0	0	Reclaim
MSL032929	3	EX	0.1	25	0	0	Reclaim
MSL032979	3	EX	0.1	16	0	0	Reclaim
MSL033239	3	EX	0.2	11	0	0	Reclaim
MSL033245	3	EX	0.1	25	0	0	Reclaim
MSL033963	3	EX	0.2	25	0	0	Reclaim
MSL034639	3	EX	0.2	13	0	0	Reclaim
MSL034704	3	EX	0.1	13	0	0	Reclaim
MSL034729	3	EX	0.1	10	0	0	Reclaim
MSL034777	3	EX	0.0	13	0	0	Reclaim
MSL034791	3	EX	0.2	13	0	0	Reclaim
MSL034959	3	EX	0.1	3	0	0	Reclaim
MSL035229	3	EX	0.1	4	0	0	Reclaim
MSL035232	3	EX	0.1	14	0	0	Reclaim
MSL040124	3	EX	0.2	11	0	0	Reclaim
MSL040382	3	EX	0.1	11	0	0	Reclaim
MSL040452	3	EX	0.2	12	0	0	Reclaim
MSL040589	3	EX	0.1	13	0	0	Reclaim
MSL040622	3	EX	0.2	13	0	0	Reclaim
MSL040625	3	EX	0.2	13	0	0	Reclaim
MSL040710	3	EX	0.3	18	0	0	Reclaim
MSL040719	3	EX	0.2	12	0	0	Reclaim
MSL040721	3	EX	0.1	13	0	0	Reclaim
MSL040880	3	EX	0.2	13	0	0	Reclaim
MSL040882	3	EX	0.1	13	0	0	Reclaim
MSL040902	3	EX	0.1	13	0	0	Reclaim
MSL040965-A	3	EX	0.1	13	0	0	Reclaim

Road Name	Class	Owner	Length (km)	Compartments Accessed	No. Crossings on Potentially Fish Bearing Streams		Strategy
					Bridges	Culverts	
MSL040965-B	3	EX	0.1	13	0	0	Reclaim
MSL040972-A	3	EX	0.1	13	0	0	Reclaim
MSL040972-B	3	EX	0.1	13	0	0	Reclaim
MSL041047	3	EX	0.1	14	0	0	Reclaim
MSL041108	3	EX	0.2	10	0	0	Reclaim
MSL041112	3	EX	0.1	8	0	0	Reclaim
MSL041217	3	EX	0.2	8	0	0	Reclaim
MSL041339	3	EX	0.1	13	0	0	Reclaim
MSL041355	3	EX	0.1	13	0	0	Reclaim
MSL041405	3	EX	0.3	9	0	0	Deactivate
MSL041534	3	EX	0.1	13	0	0	Reclaim
MSL041536-A	3	EX	0.1	12	0	0	Reclaim
MSL041536-B	3	EX	0.2	12	0	0	Reclaim
MSL041618	3	EX	0.2	12	0	0	Reclaim
MSL041622	3	EX	0.2	11	0	0	Reclaim
MSL041681	3	EX	0.2	11	0	0	Reclaim
MSL041718	3	EX	0.3	16	0	0	Reclaim
MSL041748	3	EX	0.2	13	0	0	Reclaim
MSL041880-A	3	EX	0.3	4	0	0	Reclaim
MSL041880-B	3	EX	0.0	4	0	0	Reclaim
MSL041913	3	EX	0.1	23	0	0	Reclaim
MSL041927	3	EX	0.1	14	0	0	Reclaim
MSL041984	3	EX	0.1	15	0	0	Deactivate
MSL042044	3	EX	0.1	9	0	0	Reclaim
MSL042146	3	EX	0.0	14	0	0	Reclaim
MSL042415	3	EX	0.2	13	0	0	Reclaim
MSL042418	3	EX	0.1	13	0	0	Reclaim
MSL042483	3	EX	0.1	13	0	0	Reclaim
MSL042496	3	EX	0.3	14	0	0	Reclaim
MSL042501	3	EX	0.2	13	0	0	Reclaim
MSL042507	3	EX	0.0	16	0	0	Reclaim
MSL042541	3	EX	0.2	25	0	0	Reclaim
MSL042545-A	3	EX	0.2	13	0	0	Reclaim
MSL042545-B	3	EX	0.2	13	0	0	Reclaim
MSL042545-C	3	EX	0.1	13	0	0	Reclaim
MSL042590	3	EX	0.4	4	0	0	Reclaim
MSL042598	3	EX	0.2	12	0	0	Reclaim
MSL042600	3	EX	0.1	12	0	0	Reclaim

Road Name	Class	Owner	Length (km)	Compartments Accessed	No. Crossings on Potentially Fish Bearing Streams		Strategy
					Bridges	Culverts	
MSL042688	3	EX	0.1	3	0	0	Reclaim
MSL043028	3	EX	0.1	13	0	0	Reclaim
MSL043057	3	EX	0.3	13	0	0	Reclaim
MSL043239	3	EX	0.1	12	0	0	Reclaim
MSL043370	3	EX	0.2	11	0	0	Reclaim
MSL043628	3	EX	0.1	13	0	0	Reclaim
MSL043704	3	EX	0.2	25	0	0	Reclaim
MSL043705	3	EX	0.2	25	0	0	Reclaim
MSL043897	3	EX	0.1	18	0	0	Reclaim
MSL044161	3	EX	0.1	13	0	0	Reclaim
MSL044276	3	EX	0.2	13	0	0	Reclaim
MSL044332	3	EX	0.2	13	0	0	Reclaim
MSL044479	3	EX	0.2	3	0	0	Reclaim
MSL044875	3	EX	0.2	13	0	0	Reclaim
MSL044888	3	EX	0.1	16	0	0	Reclaim
MSL044889	3	EX	0.1	16	0	0	Reclaim
MSL044895	3	EX	0.1	16	0	0	Deactivate
MSL044944	3	EX	0.0	13	0	0	Reclaim
MSL045016	3	EX	0.2	13	0	0	Reclaim
MSL045084	3	EX	0.1	13	0	0	Reclaim
MSL045323	3	EX	0.1	13	0	0	Reclaim
MSL045450	3	EX	0.1	13	0	0	Reclaim
MSL045651	3	EX	0.1	13	0	0	Reclaim
MSL045754	3	EX	0.1	13	0	0	Reclaim
MSL045837	3	EX	0.1	25	0	0	Reclaim
MSL046002	3	EX	0.2	11	0	0	Reclaim
MSL046077	3	EX	0.1	13	0	0	Reclaim
MSL046085	3	EX	0.7	20	0	0	Reclaim
MSL046103	3	EX	0.2	11	0	0	Reclaim
MSL050074	3	EX	0.1	13	0	0	Reclaim
MSL050077	3	EX	0.1	12	0	0	Reclaim
MSL050143	3	EX	0.1	13	0	0	Reclaim
MSL050293	3	EX	0.1	11	0	0	Reclaim
MSL050325	3	EX	0.1	11	0	0	Reclaim
MSL050397	3	EX	0.2	13	0	0	Reclaim
MSL050401	3	EX	0.1	13	0	0	Reclaim
MSL050670	3	EX	0.1	12	0	0	Reclaim
MSL050681	3	EX	0.1	13	0	0	Reclaim

Road Name	Class	Owner	Length (km)	Compartments Accessed	No. Crossings on Potentially Fish Bearing Streams		Strategy
					Bridges	Culverts	
MSL050753	3	EX	0.1	9	0	0	Reclaim
MSL050754	3	EX	0.1	13	0	0	Reclaim
MSL050755	3	EX	0.2	9	0	0	Reclaim
MSL050756	3	EX	0.2	9	0	0	Reclaim
MSL050809	3	EX	0.1	24	0	0	Reclaim
MSL050962	3	EX	0.2	12	0	0	Reclaim
MSL051068	3	EX	0.2	13	0	0	Reclaim
MSL051073	3	EX	0.1	9	0	0	Reclaim
MSL051100	3	EX	0.1	2	0	0	Reclaim
MSL051405	3	EX	0.1	13	0	0	Reclaim
MSL051407	3	EX	0.2	12	0	0	Reclaim
MSL051408	3	EX	0.3	12	0	0	Reclaim
MSL051585-A	3	EX	0.2	25	0	0	Reclaim
MSL051585-B	3	EX	0.1	25	0	0	Reclaim
MSL051588	3	EX	0.1	25	0	0	Reclaim
MSL051653	3	EX	0.3	16	0	0	Reclaim
MSL051675	3	EX	0.1	13	0	0	Reclaim
MSL051726	3	EX	0.1	9	0	0	Reclaim
MSL051800	3	EX	0.1	13	0	0	Reclaim
MSL051846-A	3	EX	0.2	9	0	0	Reclaim
MSL051846-B	3	EX	0.1	9	0	0	Reclaim
MSL051958	3	EX	0.2	8/9	0	0	Reclaim
MSL052090	3	EX	0.1	18	0	0	Reclaim
MSL052197	3	EX	0.1	4	0	0	Reclaim
MSL052214-A	3	EX	0.1	13	0	0	Reclaim
MSL052214-B	3	EX	0.0	13	0	0	Reclaim
MSL052215	3	EX	0.2	13	0	0	Reclaim
MSL052244	3	EX	0.1	16	0	0	Reclaim
MSL052250	3	EX	0.1	13	0	0	Reclaim
MSL052398	3	EX	0.2	25	0	0	Reclaim
MSL052498	3	EX	0.1	3	0	0	Reclaim
MSL052499	3	EX	0.2	3	0	0	Reclaim
MSL052501	3	EX	0.2	3	0	0	Reclaim
MSL052586	3	EX	0.2	13	0	0	Reclaim
MSL052662	3	EX	0.1	16	0	0	Reclaim
MSL052697	3	EX	0.2	13	0	0	Reclaim
MSL052885	3	EX	0.1	9	0	0	Reclaim
MSL052886	3	EX	0.2	12	0	0	Reclaim

Road Name	Class	Owner	Length (km)	Compartments Accessed	No. Crossings on Potentially Fish Bearing Streams		Strategy
					Bridges	Culverts	
MSL053015	3	EX	0.3	12	0	0	Reclaim
MSL053243	3	EX	0.1	18	0	0	Reclaim
MSL053279	3	EX	0.2	11	0	0	Reclaim
MSL053494	3	EX	0.1	12	0	0	Reclaim
MSL053656	3	EX	0.2	4	0	0	Reclaim
MSL053733	3	EX	0.1	3	0	0	Reclaim
MSL053800	3	EX	0.1	24	0	0	Reclaim
MSL054110	3	EX	0.2	9	0	0	Reclaim
MSL054439	3	EX	0.1	12	0	0	Reclaim
MSL054928	3	EX	0.3	16	0	0	Reclaim
MSL054935	3	EX	0.2	16	0	0	Reclaim
MSL055241	3	EX	0.1	12	0	0	Reclaim
MSL055243	3	EX	0.4	12	0	0	Reclaim
MSL055466	3	EX	0.1	9	0	0	Reclaim
MSL055470-A	3	EX	0.2	9	0	0	Reclaim
MSL055470-B	3	EX	0.3	9	0	0	Reclaim
MSL055470-C	3	EX	0.2	9	0	0	Reclaim
MSL056085	3	EX	0.1	4	0	0	Reclaim
MSL056606	3	EX	0.2	4	0	0	Reclaim
MSL060048	3	EX	0.0	17	0	0	Reclaim
MSL060421	3	EX	0.2	12	0	0	Reclaim
MSL060564	3	EX	0.1	16	0	0	Reclaim
MSL060881	3	EX	0.1	12	0	0	Reclaim
MSL060882	3	EX	0.2	9	0	0	Reclaim
MSL060884	3	EX	0.3	9	0	0	Reclaim
MSL060886	3	EX	0.1	10	0	0	Reclaim
MSL060892	3	EX	0.1	9	0	0	Reclaim
MSL060964	3	EX	0.1	11	0	0	Reclaim
MSL060979	3	EX	0.2	11	0	0	Reclaim
MSL060983	3	EX	0.2	9	0	0	Reclaim
MSL060984	3	EX	0.2	9	0	0	Reclaim
MSL061044	3	EX	0.2	18	0	0	Reclaim
MSL061062	3	EX	0.1	25	0	0	Reclaim
MSL061111	3	EX	0.2	19/20	0	0	Reclaim
MSL061113	3	EX	0.2	25	0	0	Reclaim
MSL061162	3	EX	0.1	9	0	0	Reclaim
MSL061175	3	EX	0.2	16	0	0	Reclaim
MSL061345	3	EX	0.2	9	0	0	Reclaim

Road Name	Class	Owner	Length (km)	Compartments Accessed	No. Crossings on Potentially Fish Bearing Streams		Strategy
					Bridges	Culverts	
MSL061373	3	EX	0.1	14	0	0	Deactivate
MSL061509	3	EX	0.1	3	0	0	Reclaim
MSL061511	3	EX	0.2	16	0	0	Reclaim
MSL061532	3	EX	0.1	3	0	0	Reclaim
MSL061533	3	EX	0.2	25	0	0	Reclaim
MSL061540	3	EX	0.1	13	0	0	Reclaim
MSL061541	3	EX	0.1	12	0	0	Reclaim
MSL061602	3	EX	0.0	20	0	0	Reclaim
MSL061624	3	EX	0.2	8	0	0	Reclaim
MSL061625	3	EX	0.1	8	0	0	Reclaim
MSL061627	3	EX	0.1	16	0	0	Reclaim
MSL061628	3	EX	0.2	16	0	0	Reclaim
MSL061634	3	EX	0.1	3	0	0	Reclaim
MSL061665	3	EX	0.4	21	0	0	Reclaim
MSL061691	3	EX	0.3	4	0	0	Reclaim
MSL061704	3	EX	0.2	25	0	0	Reclaim
MSL061707	3	EX	0.2	25	0	0	Reclaim
MSL061719	3	EX	0.1	25	0	0	Reclaim
MSL061737	3	EX	0.1	13	0	0	Reclaim
MSL061740	3	EX	0.3	11	0	0	Reclaim
MSL061742	3	EX	0.1	11	0	0	Reclaim
MSL061744	3	EX	0.1	13	0	0	Reclaim
MSL061746	3	EX	0.3	13	0	0	Reclaim
MSL061771	3	EX	0.1	13	0	0	Reclaim
MSL061773	3	EX	0.1	13	0	0	Reclaim
MSL061775	3	EX	0.2	13	0	0	Reclaim
MSL061791	3	EX	0.0	13	0	0	Reclaim
MSL061804	3	EX	0.1	13	0	0	Reclaim
MSL061807	3	EX	0.2	13	0	0	Reclaim
MSL061922	3	EX	0.1	12	0	0	Reclaim
MSL061962	3	EX	0.1	25	0	0	Reclaim
MSL061976	3	EX	0.1	25	0	0	Reclaim
MSL061990	3	EX	0.0	24	0	0	Reclaim
MSL062072	3	EX	0.2	9	0	0	Reclaim
MSL062137	3	EX	0.2	16	0	0	Reclaim
MSL062207	3	EX	0.1	11	0	0	Reclaim
MSL062234	3	EX	0.1	3	0	0	Reclaim
MSL062314	3	EX	0.1	18	0	0	Reclaim

Road Name	Class	Owner	Length (km)	Compartments Accessed	No. Crossings on Potentially Fish Bearing Streams		Strategy
					Bridges	Culverts	
MSL062344	3	EX	0.1	25	0	0	Reclaim
MSL062471	3	EX	0.4	4	0	0	Reclaim
MSL062525	3	EX	0.2	9	0	0	Reclaim
MSL062528	3	EX	0.1	5	0	0	Reclaim
MSL062536	3	EX	0.1	12	0	0	Reclaim
MSL062537	3	EX	0.1	10	0	0	Reclaim
MSL062548	3	EX	0.1	3	0	0	Reclaim
MSL062567	3	EX	0.1	24	0	0	Reclaim
MSL062612	3	EX	0.1	13	0	0	Reclaim
MSL062617-A	3	EX	0.1	13	0	0	Reclaim
MSL062617-B	3	EX	0.1	13	0	0	Reclaim
MSL062663	3	EX	0.1	13	0	0	Reclaim
MSL062792	3	EX	0.2	16	0	0	Reclaim
MSL062829	3	EX	0.6	4	0	0	Reclaim
MSL062839	3	EX	0.2	13	0	0	Reclaim
MSL062866	3	EX	0.1	9	0	0	Reclaim
MSL062891	3	EX	0.1	7	0	0	Reclaim
MSL062895	3	EX	0.3	4	0	0	Reclaim
MSL062915	3	EX	0.2	18	0	0	Reclaim
MSL062938	3	EX	0.2	13	0	0	Reclaim
MSL062948	3	EX	0.3	3	0	0	Reclaim
MSL062985	3	EX	0.0	24	0	0	Reclaim
MSL063108	3	EX	0.1	18	0	0	Reclaim
MSL063157	3	EX	0.2	9	0	0	Reclaim
MSL063159	3	EX	0.2	18	0	0	Maintain/Reclaim
MSL063546	3	EX	0.5	9	0	0	Reclaim
MSL063568	3	EX	0.2	9	0	0	Reclaim
MSL063572	3	EX	0.1	12	0	0	Reclaim
MSL063600	3	EX	0.2	3	0	0	Reclaim
MSL063958	3	EX	0.1	13	0	0	Reclaim
MSL063997	3	EX	0.2	16	0	0	Reclaim
MSL064161	3	EX	0.1	9	0	0	Reclaim
MSL064311	3	EX	0.1	25	0	0	Reclaim
MSL064333	3	EX	0.1	18	0	0	Reclaim
MSL064341	3	EX	0.1	11	0	0	Reclaim
MSL064453	3	EX	0.1	8	0	0	Reclaim
MSL064533	3	EX	0.1	18	0	0	Reclaim
MSL064845	3	EX	0.2	11	0	0	Reclaim

Road Name	Class	Owner	Length (km)	Compartments Accessed	No. Crossings on Potentially Fish Bearing Streams		Strategy
					Bridges	Culverts	
MSL065030	3	EX	0.2	25	0	0	Reclaim
MSL065264	3	EX	0.2	16	0	0	Reclaim
MSL065267	3	EX	0.1	16	0	0	Reclaim
MSL065390	3	EX	0.1	7	0	0	Reclaim
MSL065471	3	EX	0.2	16	0	0	Reclaim
MSL065479	3	EX	0.3	3	0	0	Reclaim
MSL065647	3	EX	0.2	2	0	0	Reclaim
MSL065662	3	EX	0.2	13	0	0	Reclaim
MSL065689	3	EX	0.1	18	0	0	Reclaim
MSL065724	3	EX	0.2	17	0	0	Reclaim
MSL065725	3	EX	0.2	7	0	0	Reclaim
MSL065729	3	EX	0.2	4	0	0	Reclaim
MSL065802	3	EX	0.2	9	0	0	Reclaim
MSL065807	3	EX	0.2	7	0	0	Reclaim
MSL070018	3	EX	0.2	3	0	0	Reclaim
MSL070112	3	EX	0.1	18	0	0	Reclaim
MSL070251	3	EX	0.2	12	0	0	Reclaim
MSL070300	3	EX	0.2	14	0	0	Reclaim
MSL070321	3	EX	0.1	4	0	0	Reclaim
MSL070359	3	EX	0.2	16	0	0	Reclaim
MSL070560	3	EX	0.1	16	0	0	Reclaim
MSL070567	3	EX	0.1	25	0	0	Reclaim
MSL070617	3	EX	0.1	9	0	0	Reclaim
MSL070772	3	EX	0.1	12/25	0	0	Reclaim
MSL070792	3	EX	0.2	13	0	0	Reclaim
MSL070796	3	EX	0.2	13	0	0	Reclaim
MSL070803	3	EX	0.1	9	0	0	Reclaim
MSL070958	3	EX	0.1	18	0	0	Reclaim
MSL070978	3	EX	0.2	16	0	0	Reclaim
MSL071043	3	EX	0.0	13	0	0	Reclaim
MSL071061	3	EX	0.2	9	0	0	Reclaim
MSL071090	3	EX	0.2	9	0	0	Reclaim
MSL071129	3	EX	0.1	17	0	0	Reclaim
MSL071159	3	EX	0.2	14	0	0	Reclaim
MSL071214	3	EX	0.1	9	0	0	Reclaim
MSL071251	3	EX	0.1	8/17	0	0	Reclaim
MSL071327	3	EX	0.1	3	0	0	Reclaim
MSL071480	3	EX	0.1	25	0	0	Reclaim

Road Name	Class	Owner	Length (km)	Compartments Accessed	No. Crossings on Potentially Fish Bearing Streams		Strategy
					Bridges	Culverts	
MSL071529	3	EX	0.2	13	0	0	Reclaim
MSL071540	3	EX	0.2	13	0	0	Reclaim
MSL071555	3	EX	0.2	13	0	0	Reclaim
MSL071573	3	EX	0.1	13	0	0	Reclaim
MSL071590	3	EX	0.1	21	0	0	Reclaim
MSL071595	3	EX	0.2	25	0	0	Reclaim
MSL071647	3	EX	0.2	13	0	0	Reclaim
MSL071653	3	EX	0.2	13	0	0	Reclaim
MSL072066	3	EX	0.2	10	0	0	Reclaim
MSL072071	3	EX	0.1	14	0	0	Reclaim
MSL072148	3	EX	0.1	12	0	0	Reclaim
MSL072166	3	EX	0.1	13	0	0	Reclaim
MSL072315	3	EX	0.2	25	0	0	Reclaim
MSL072352	3	EX	0.1	14	0	0	Reclaim
MSL072391	3	EX	0.3	13	0	0	Reclaim
MSL072424	3	EX	0.1	7	0	0	Reclaim
MSL072487	3	EX	0.1	25	0	0	Reclaim
MSL072521	3	EX	0.1	17	0	0	Reclaim
MSL072526	3	EX	0.1	17	0	0	Reclaim
MSL072637	3	EX	0.1	25	0	0	Reclaim
MSL072651	3	EX	0.1	13	0	0	Reclaim
MSL072797	3	EX	0.2	16	0	0	Reclaim
MSL072894	3	EX	0.1	7	0	0	Reclaim
MSL073062	3	EX	0.1	11	0	0	Reclaim
MSL073063	3	EX	0.0	12	0	0	Reclaim
MSL073249	3	EX	0.2	7	0	0	Reclaim
MSL073406	3	EX	0.1	13	0	0	Reclaim
MSL073456	3	EX	0.2	9	0	0	Reclaim
MSL073613	3	EX	0.2	8	0	0	Reclaim
MSL073655	3	EX	0.1	9	0	0	Reclaim
MSL073677	3	EX	0.2	16	0	0	Reclaim
MSL073751	3	EX	0.1	9	0	0	Reclaim
MSL073859	3	EX	0.0	16	0	0	Reclaim
MSL073981	3	EX	0.1	9	0	0	Reclaim
MSL073998	3	EX	0.0	9	0	0	Reclaim
MSL080033	3	EX	0.2	13	0	0	Reclaim
MSL080066	3	EX	0.0	13	0	0	Reclaim
MSL080196	3	EX	0.1	4	0	0	Reclaim

Road Name	Class	Owner	Length (km)	Compartments Accessed	No. Crossings on Potentially Fish Bearing Streams		Strategy
					Bridges	Culverts	
MSL080323	3	EX	0.1	2	0	0	Reclaim
MSL080552	3	EX	0.2	25	0	0	Reclaim
MSL080559	3	EX	0.2	10	0	0	Reclaim
MSL080586-A	3	EX	0.2	11	0	0	Reclaim
MSL080586-B	3	EX	0.1	11	0	0	Reclaim
MSL080649	3	EX	0.2	25	0	0	Reclaim
MSL080693	3	EX	0.1	16	0	0	Reclaim
MSL080759	3	EX	0.2	4	0	0	Reclaim
MSL080780	3	EX	0.1	7	0	0	Reclaim
MSL080781	3	EX	0.1	17	0	0	Reclaim
MSL080782	3	EX	0.1	3	0	0	Reclaim
MSL080952	3	EX	0.9	8	0	0	Reclaim
MSL080975	3	EX	0.1	7	0	0	Reclaim
MSL080997	3	EX	0.3	23	0	0	Reclaim
MSL081001	3	EX	0.2	9	0	0	Reclaim
MSL081003	3	EX	0.2	10	0	0	Reclaim
MSL081018	3	EX	0.2	9	0	0	Reclaim
MSL081164	3	EX	0.2	9	0	0	Reclaim
MSL081187	3	EX	0.1	8	0	0	Reclaim
MSL081378	3	EX	0.1	7	0	0	Reclaim
MSL081415	3	EX	0.1	13	0	0	Reclaim
MSL081439	3	EX	0.1	2	0	0	Reclaim
MSL081501	3	EX	0.1	3	0	0	Reclaim
MSL081642	3	EX	0.1	9	0	0	Reclaim
MSL081803	3	EX	0.1	7	0	0	Reclaim
MSL081899	3	EX	0.1	4	0	0	Reclaim
MSL081923	3	EX	0.1	25	0	0	Reclaim
MSL082192	3	EX	0.1	13	0	0	Reclaim
MSL082193	3	EX	0.1	9	0	0	Reclaim
MSL082552	3	EX	0.1	13	0	0	Reclaim
MSL082797	3	EX	0.1	9	0	0	Reclaim
MSL082928	3	EX	0.2	13	0	0	Reclaim
MSL083373	3	EX	0.2	3	0	0	Reclaim
MSL083511	3	EX	0.1	9	0	0	Reclaim
MSL083542-A	3	EX	0.0	8	0	0	Reclaim
MSL083542-B	3	EX	0.1	8	0	0	Reclaim
MSL090141	3	EX	0.1	13	0	0	Reclaim
MSL090150	3	EX	0.1	16	0	0	Reclaim

Road Name	Class	Owner	Length (km)	Compartments Accessed	No. Crossings on Potentially Fish Bearing Streams		Strategy
					Bridges	Culverts	
MSL090328	3	EX	0.1	9	0	0	Reclaim
MSL090480	3	EX	0.2	14	0	0	Reclaim
MSL090610	3	EX	0.2	14	0	0	Reclaim
MSL090617	3	EX	0.2	3	0	0	Reclaim
MSL090746	3	EX	0.1	16	0	0	Reclaim
MSL090757	3	EX	0.2	25	0	0	Reclaim
MSL090811	3	EX	0.1	1	0	0	Reclaim
MSL091082	3	EX	0.1	2	0	0	Reclaim
MSL091083	3	EX	0.1	2	0	0	Reclaim
MSL091135	3	EX	0.3	3	0	0	Reclaim
MSL091350	3	EX	0.2	18	0	0	Reclaim
MSL091650	3	EX	0.1	17	0	0	Reclaim
MSL091715	3	EX	0.1	8	0	0	Reclaim
MSL091831	3	EX	0.1	7	0	0	Reclaim
MSL091924	3	EX	0.2	9	0	0	Reclaim
MSL100006	3	EX	0.1	3	0	0	Reclaim
MSL100033	3	EX	0.1	8	0	0	Reclaim
MSL100058	3	EX	0.1	9	0	0	Reclaim
MSL100146	3	EX	0.1	3	0	0	Reclaim
MSL100155	3	EX	0.1	3	0	0	Reclaim
MSL100167	3	EX	0.2	9	0	0	Reclaim
MSL100185-A	3	EX	0.2	16	0	0	Reclaim
MSL100185-B	3	EX	0.2	16	0	0	Reclaim
MSL100332	3	EX	0.1	9	0	0	Reclaim
MSL100344	3	EX	0.2	8	0	0	Reclaim
MSL100542	3	EX	0.3	7	0	0	Reclaim
MSL100574	3	EX	0.3	17	0	0	Reclaim
MSL100614	3	EX	0.1	16	0	0	Reclaim
MSL100805	3	EX	0.1	8	0	0	Reclaim
MSL100865	3	EX	0.1	9	0	0	Reclaim
MSL101032	3	EX	0.4	4	0	0	Reclaim
MSL101092	3	EX	0.1	12	0	0	Reclaim
MSL101226	3	EX	0.1	9	0	0	Reclaim
MSL101228	3	EX	0.2	13	0	0	Reclaim
MSL101519	3	EX	0.1	15	0	0	Deactivate
MSL101928-A	3	EX	0.1	13	0	0	Reclaim
MSL101928-B	3	EX	0.1	13	0	0	Reclaim
MSL110984	3	EX	0.1	4	0	0	Reclaim

Road Name	Class	Owner	Length (km)	Compartments Accessed	No. Crossings on Potentially Fish Bearing Streams		Strategy
					Bridges	Culverts	
MSL111140	3	EX	0.1	13	0	0	Reclaim
MSL112413	3	EX	0.2	13	0	0	Reclaim
MSL120786	3	EX	0.0	4	0	0	Reclaim
MSL120847	3	EX	0.3	13	0	0	Reclaim
MSL121074	3	EX	0.0	13	0	0	Reclaim
MSL121118	3	EX	0.2	13	0	0	Reclaim
MSL122814	3	EX	0.2	4	0	0	Reclaim
MSL771061	3	EX	0.2	7	0	0	Reclaim
MSL771412-A	3	EX	0.3	17	0	0	Reclaim
MSL771412-B	3	EX	0.3	17	0	0	Reclaim
MSL781250	3	EX	0.1	17	0	0	Reclaim
MSL781251	3	EX	0.1	17	0	0	Reclaim
MSL781252	3	EX	0.8	17	1	0	Deactivate
MSL781519	3	EX	0.1	3	0	0	Reclaim
MSL790058	3	EX	0.1	2	0	0	Reclaim
MSL790697	3	EX	0.4	17	0	0	Reclaim
MSL790774	3	EX	0.1	4	0	0	Reclaim
MSL791299	3	EX	0.1	7	0	0	Reclaim
MSL791630-A	3	EX	0.3	3	0	0	Reclaim
MSL791630-B	3	EX	0.0	3	0	0	Reclaim
MSL791707	3	EX	0.3	7	0	0	Reclaim
MSL791740	3	EX	0.1	17	0	0	Reclaim
MSL791878	3	EX	0.0	3	0	0	Reclaim
MSL791972	3	EX	0.1	3	0	0	Reclaim
MSL791973	3	EX	0.1	11	0	0	Reclaim
MSL792204	3	EX	0.1	9	0	0	Reclaim
MSL792346	3	EX	0.2	17	0	0	Deactivate
MSL792397	3	EX	0.1	8	0	0	Reclaim
MSL792416-A	3	EX	0.1	12	0	0	Reclaim
MSL792416-B	3	EX	0.1	12	0	0	Reclaim
MSL800004	3	EX	0.2	4	0	0	Reclaim
MSL800472-A	3	EX	0.2	13	0	0	Reclaim
MSL800472-B	3	EX	0.2	13	0	0	Reclaim
MSL800472-C	3	EX	0.6	13	0	0	Reclaim
MSL800472-D	3	EX	0.1	13	0	0	Reclaim
MSL800486	3	EX	0.2	14	0	0	Reclaim
MSL800560	3	EX	0.1	16	0	0	Reclaim
MSL800852	3	EX	1.1	14	0	0	Reclaim

Road Name	Class	Owner	Length (km)	Compartments Accessed	No. Crossings on Potentially Fish Bearing Streams		Strategy
					Bridges	Culverts	
MSL800997	3	EX	0.1	3	0	0	Reclaim
MSL801157	3	EX	0.1	2	0	0	Reclaim
MSL801158	3	EX	0.1	17	0	0	Reclaim
MSL801529	3	EX	0.4	13	0	0	Reclaim
MSL801622	3	EX	0.2	16	0	0	Reclaim
MSL801739	3	EX	0.2	7	0	0	Reclaim
MSL801820	3	EX	0.1	16	0	0	Reclaim
MSL801907	3	EX	0.2	16	0	0	Reclaim
MSL802065	3	EX	0.4	18	0	0	Reclaim
MSL802144	3	EX	1.2	17	0	0	Reclaim
MSL810260	3	EX	0.1	16	0	0	Reclaim
MSL810321	3	EX	0.1	3	0	0	Reclaim
MSL810377	3	EX	0.1	3	0	0	Reclaim
MSL810456	3	EX	0.1	16	0	0	Reclaim
MSL810611	3	EX	0.8	7	0	0	Reclaim
MSL810612	3	EX	0.7	7	0	0	Reclaim
MSL810613	3	EX	0.8	7/17	0	0	Deactivate
MSL810652	3	EX	0.4	17	0	0	Reclaim
MSL810716	3	EX	0.1	16	0	0	Reclaim
MSL810779	3	EX	1.1	8	0	3	Deactivate
MSL810802	3	EX	0.1	4	0	0	Reclaim
MSL810839	3	EX	0.7	7/8	0	1	Reclaim
MSL810840	3	EX	1.9	8	0	1	Deactivate
MSL810879	3	EX	0.1	16	0	0	Reclaim
MSL811034	3	EX	0.2	4	0	0	Reclaim
MSL811038	3	EX	0.4	16	0	0	Reclaim
MSL811300	3	EX	0.1	16	0	0	Reclaim
MSL811574	3	EX	0.5	16	0	0	Reclaim
MSL811660	3	EX	0.4	3	0	0	Reclaim
MSL820405-A	3	EX	1.0	16	0	0	Deactivate
MSL820405-B	3	EX	0.1	16	0	0	Reclaim
MSL820636	3	EX	0.7	7	0	0	Reclaim
MSL820637	3	EX	0.2	8	0	0	Reclaim
MSL821027	4a	EX	0.1	16	0	0	Reclaim
MSL830096	3	EX	1.1	16	0	0	Deactivate
MSL831160-A	3	EX	0.3	19	0	0	Reclaim
MSL831160-B	3	EX	0.1	19	0	0	Reclaim
MSL840788	3	EX	0.2	3	0	0	Reclaim

Road Name	Class	Owner	Length (km)	Compartments Accessed	No. Crossings on Potentially Fish Bearing Streams		Strategy
					Bridges	Culverts	
MSL841244-A	3	EX	0.0	4	0	0	Reclaim
MSL841244-B	3	EX	0.0	4	0	0	Reclaim
MSL841535	3	EX	0.6	19	0	0	Reclaim
MSL841690	3	EX	0.6	24	0	0	Reclaim
MSL841963	3	EX	0.1	4	0	0	Reclaim
MSL850856	3	EX	0.8	19	0	0	Maintain/Reclaim
MSL851012-A	3	EX	0.1	4	0	0	Reclaim
MSL851012-B	3	EX	0.1	4	0	0	Reclaim
MSL851329	3	EX	0.2	17	0	0	Reclaim
MSL851699	3	EX	0.3	14	0	0	Reclaim
MSL851788	3	EX	0.2	16	0	0	Reclaim
MSL851794	3	EX	0.2	3	0	0	Reclaim
MSL860249	3	EX	0.1	19	0	0	Reclaim
MSL860779	3	EX	0.2	8	0	0	Reclaim
MSL860973	3	EX	0.1	4	0	0	Reclaim
MSL861133	3	EX	0.1	4	0	0	Reclaim
MSL861285	3	EX	0.3	8	0	0	Reclaim
MSL861462-A	3	EX	0.9	16	0	0	Maintain/Reclaim
MSL861462-B	3	EX	0.3	16	0	0	Reclaim
MSL861513	3	EX	0.8	18	0	0	Reclaim
MSL870569	3	EX	0.1	4	0	0	Reclaim
MSL870655	3	EX	0.1	4	0	0	Reclaim
MSL870986	3	EX	0.6	17	0	0	Reclaim
MSL871801	3	EX	0.1	12	0	0	Reclaim
MSL880080	3	EX	0.1	3	0	0	Reclaim
MSL880763	3	EX	0.0	17	0	0	Reclaim
MSL880797-A	3	EX	0.1	16	0	0	Reclaim
MSL880797-B	3	EX	0.1	16	0	0	Reclaim
MSL880916	3	EX	0.2	16	0	0	Reclaim
MSL881583	3	EX	1.2	16	0	0	Reclaim
MSL881725	3	EX	0.1	4	0	0	Reclaim
MSL881983	3	EX	0.4	3	0	0	Reclaim
MSL890212	3	EX	0.2	12	0	0	Deactivate
MSL890893	3	EX	0.1	4	0	0	Reclaim
MSL890894	3	EX	0.2	8	0	0	Reclaim
MSL900321	3	EX	0.2	13	0	0	Reclaim
MSL900660	3	EX	0.2	8	0	0	Reclaim
MSL900996	3	EX	0.2	25	0	0	Reclaim

Road Name	Class	Owner	Length (km)	Compartments Accessed	No. Crossings on Potentially Fish Bearing Streams		Strategy
					Bridges	Culverts	
MSL901005	3	EX	0.2	4	0	0	Reclaim
MSL901148	3	EX	0.1	4	0	0	Reclaim
MSL901150	3	EX	0.2	4	0	0	Deactivate
MSL901152	3	EX	0.1	3/4	0	0	Reclaim
MSL901176	3	EX	0.1	25	0	0	Reclaim
MSL910005	3	EX	0.3	12	0	0	Reclaim
MSL910214	3	EX	0.3	10	0	0	Reclaim
MSL910405	3	EX	0.1	3	0	0	Deactivate
MSL910531	3	EX	0.1	3	0	0	Reclaim
MSL910679	3	EX	0.1	4	0	0	Reclaim
MSL910808	3	EX	0.2	12	0	0	Reclaim
MSL910903	3	EX	0.1	14	0	0	Reclaim
MSL920564	3	EX	0.4	3	0	0	Reclaim
MSL920606-A	3	EX	0.1	11	0	0	Reclaim
MSL920606-B	3	EX	0.0	11	0	0	Reclaim
MSL920606-C	3	EX	0.1	11	0	0	Reclaim
MSL920606-D	3	EX	0.1	11	0	0	Reclaim
MSL920961-A	3	EX	0.1	4	0	0	Reclaim
MSL920961-B	3	EX	0.1	4	0	0	Reclaim
MSL931056	3	EX	0.1	12	0	0	Reclaim
MSL931233	3	EX	0.2	4	0	0	Reclaim
MSL931434	3	EX	0.0	4	0	0	Reclaim
MSL932332	3	EX	0.3	3	0	0	Reclaim
MSL932586	3	EX	0.1	21	0	0	Deactivate
MSL940628	3	EX	0.2	18	0	0	Reclaim
MSL940718	3	EX	0.2	4	0	1	Reclaim
MSL941245	3	EX	0.1	9	0	0	Reclaim
MSL941310	3	EX	0.2	3	0	0	Reclaim
MSL941417	3	EX	0.2	18	0	0	Reclaim
MSL941418	3	EX	0.5	4	0	0	Reclaim
MSL942126	3	EX	0.1	3	0	0	Reclaim
MSL942137	3	EX	0.2	2	0	0	Reclaim
MSL942522	3	EX	0.1	11	0	0	Reclaim
MSL942921	3	EX	0.1	3	0	0	Reclaim
MSL950616	3	EX	0.2	21	0	0	Reclaim
MSL950624	3	EX	0.7	19	0	0	Reclaim
MSL950855	3	EX	0.1	19	0	0	Reclaim
MSL950865	3	EX	0.1	19	0	0	Deactivate

Road Name	Class	Owner	Length (km)	Compartments Accessed	No. Crossings on Potentially Fish Bearing Streams		Strategy
					Bridges	Culverts	
MSL951262	3	EX	0.0	18	0	0	Reclaim
MSL951830	3	EX	0.1	2	0	0	Reclaim
MSL952132	3	EX	0.1	4	0	0	Reclaim
MSL952373	3	EX	0.2	21	0	0	Deactivate
MSL952374	3	EX	0.0	5	0	0	Reclaim
MSL960159	3	EX	0.2	13	0	0	Reclaim
MSL960273	3	EX	0.2	9	0	0	Reclaim
MSL960307	3	EX	0.1	20	0	0	Reclaim
MSL961092	3	EX	0.1	1	0	0	Reclaim
MSL961945-A	3	EX	0.1	16	0	0	Deactivate
MSL961945-B	3	EX	0.3	16	0	0	Reclaim
MSL961978	3	EX	0.1	7	0	0	Reclaim
MSL962065	3	EX	0.2	1	0	0	Reclaim
MSL962066	3	EX	0.2	1	0	0	Reclaim
MSL962446	3	EX	0.2	14	0	0	Reclaim
MSL970017	3	EX	0.1	9	0	0	Reclaim
MSL970721	3	EX	0.1	21	0	0	Reclaim
MSL971213	3	EX	0.1	19	0	0	Reclaim
MSL971582	3	EX	0.5	8	0	0	Reclaim
MSL971873	3	EX	1.2	16	0	0	Reclaim
MSL972000	3	EX	0.1	16	0	0	Reclaim
MSL972013	3	EX	0.1	13	0	0	Reclaim
MSL972169	3	EX	0.3	25	0	0	Reclaim
MSL972240	3	EX	0.3	12	0	0	Reclaim
MSL972298	3	EX	0.1	14	0	0	Reclaim
MSL972529	3	EX	0.1	7	0	0	Reclaim
MSL972554	3	EX	0.1	7	0	0	Reclaim
MSL973009	3	EX	0.1	16	0	0	Deactivate
MSL973205	3	EX	0.2	5	0	0	Reclaim
MSL974394	3	EX	0.2	5	0	0	Reclaim
MSL980269-A	3	EX	0.1	20	0	0	Reclaim
MSL980269-B	3	EX	0.4	20	0	0	Reclaim
MSL980716	3	EX	0.1	7	0	0	Reclaim
MSL980744	3	EX	0.2	20	0	0	Reclaim
MSL981159	3	EX	0.2	20	0	0	Reclaim
MSL981172	3	EX	0.2	12	0	0	Reclaim
MSL981179	3	EX	0.1	19	0	0	Reclaim
MSL981180	3	EX	0.1	20	0	0	Reclaim

Road Name	Class	Owner	Length (km)	Compartments Accessed	No. Crossings on Potentially Fish Bearing Streams		Strategy
					Bridges	Culverts	
MSL981231	3	EX	0.2	4	0	0	Reclaim
MSL981443	3	EX	0.1	5	0	0	Reclaim
MSL981451	3	EX	0.0	18	0	0	Reclaim
MSL981861	3	EX	0.4	7	0	0	Reclaim
MSL982003	3	EX	0.1	7	0	0	Reclaim
MSL982063	3	EX	0.2	19	0	0	Reclaim
MSL982974	3	EX	0.2	7	0	0	Reclaim
MSL983423	3	EX	0.5	14	0	0	Reclaim
MSL990069	3	EX	0.4	3	0	0	Reclaim
MSL990213	3	EX	0.1	20	0	0	Reclaim
MSL990336	3	EX	0.3	3	0	0	Reclaim
MSL990708	3	EX	0.1	8	0	0	Reclaim
MSL990797	3	EX	0.1	24	0	0	Reclaim
MSL990798	3	EX	0.1	24	0	0	Reclaim
MSL990799	3	EX	0.1	24	0	0	Reclaim
MSL990801	3	EX	0.1	24	0	0	Reclaim
MSL990806	3	EX	0.1	3	0	0	Reclaim
MSL990852	3	EX	0.2	2	0	0	Reclaim
MSL991046	3	EX	0.2	13	0	0	Reclaim
MSL991218	3	EX	0.1	9	0	0	Reclaim
MSL991233	3	EX	0.2	13	0	0	Reclaim
MSL991250	3	EX	0.1	3	0	0	Reclaim
MSL991366-A	3	EX	0.1	13	0	0	Reclaim
MSL991366-B	3	EX	0.1	13	0	0	Reclaim
MSL991373	3	EX	0.0	13	0	0	Reclaim
MSL991819	3	EX	0.3	23	0	0	Reclaim
MSL992167	3	EX	0.0	20	0	0	Reclaim
MSL992954	3	EX	0.1	14	0	0	Deactivate
MSL993202	3	EX	0.2	23	0	0	Reclaim
MSL993203-A	3	EX	0.2	13	0	0	Reclaim
MSL993203-B	3	EX	0.1	13	0	0	Reclaim
MSL993680	3	EX	0.1	6	0	0	Reclaim
MSL993689	3	EX	0.2	20	0	0	Reclaim
North Swanson Road	3	HWP&EX	12.7	9/10/12/25	0	5	Maintain
PIL___42	3	EX	0.2	20	0	0	Reclaim
PIL010087	3	EX	0.1	9	0	0	Reclaim
PIL020176	3	EX	0.1	3	0	0	Reclaim

Road Name	Class	Owner	Length (km)	Compartments Accessed	No. Crossings on Potentially Fish Bearing Streams		Strategy
					Bridges	Culverts	
PIL020177	3	EX	0.0	1	0	0	Reclaim
PIL050695	3	EX	0.0	13	0	0	Reclaim
PIL060308	3	EX	0.1	11	0	0	Reclaim
PIL060647	3	EX	0.1	9	0	0	Reclaim
PIL060676	3	EX	0.0	11	0	0	Reclaim
PIL061066	3	EX	0.1	13	0	0	Reclaim
PIL070020	3	EX	0.1	11	0	0	Reclaim
PIL070094	3	EX	0.1	16	0	0	Reclaim
PIL070649	3	EX	0.2	17	0	0	Reclaim
PIL070875	3	EX	0.1	12	0	0	Reclaim
PIL070881	3	EX	0.1	8	0	0	Reclaim
PIL070912	3	EX	0.1	7	0	0	Reclaim
PIL080309	3	EX	0.1	4	0	0	Reclaim
PIL100128	3	EX	0.0	3	0	0	Reclaim
PIL100142	3	EX	0.0	2	0	0	Reclaim
PIL820017	3	EX	0.0	16	0	0	Reclaim
PIL820031	3	EX	0.1	16	0	0	Reclaim
PIL850012	3	EX	0.1	10	0	0	Reclaim
PIL870027	3	EX	0.1	16	0	0	Reclaim
PIL870028	3	EX	0.0	16	0	0	Reclaim
PIL870040	3	EX	0.0	4	0	0	Reclaim
PIL880022	3	EX	0.1	9	0	0	Reclaim
PIL920023-A	3	EX	0.4	5	0	0	Reclaim
PIL920023-B	3	EX	0.1	5	0	0	Reclaim
PIL940060	3	EX	0.1	18	0	0	Reclaim
PIL940106	3	EX	0.4	3	0	0	Reclaim
Pine Creek Road	3	HWP&EX	12.7	3/4	2	9	Maintain
Plateau Road	2&3	HWP&EX	21.7	3/8/9/24	0	0	Maintain/Deactivate
Public Road Allowance	3	EX	0.7	14	0	1	Reclaim
RDS_11935	3	EX	4.1	4	1	3	Deactivate
ROE_2772	3	EX	0.1	3	0	0	Reclaim
ROE_4576	3	EX	0.1	4	0	0	Reclaim
ROE_4612-A	3	EX	4.9	3	0	0	Deactivate
ROE_4612-B	3	EX	0.6	3/24	0	0	Deactivate
ROE_4612-C	3	EX	0.3	24	0	0	Deactivate
ROE_5930	3	EX	0.9	4	0	2	Deactivate
ROE_7122-A	3	EX	1.6	3	0	0	Reclaim

Road Name	Class	Owner	Length (km)	Compartments Accessed	No. Crossings on Potentially Fish Bearing Streams		Strategy
					Bridges	Culverts	
ROE__7122-B	3	EX	0.9	4	0	4	Deactivate/Reclaim
S Road	3	HWP&EX	27.0	5/6/7/18/19/20	2	11	Deactivate
Silver Summit Road	3	HWP&EX	11.1	4/7/22	0	5	Maintain
SML780071	3	EX	0.3	9	0	0	Reclaim
SML780072	3	EX	0.2	11	0	0	Reclaim
SML910073	3	EX	0.1	3	0	0	Reclaim
SML910123	3	EX	0.2	3	0	0	Reclaim
SML970023	3	EX	0.1	5	0	0	Reclaim
South Swanson Road	3	HWP&EX	21.1	9/10/16	0	2	Maintain
Talisman Medicine Lodge Road	3	EX	10.2	14/15	0	5	Maintain/Deactivate
Total			1545.3				

Appendix 3 – Existing LOC Roads Embarras W.C.

Includes:

1. An overview map showing:
 - The LTAP area with base map features
 - Compartment boundaries
 - Existing and proposed roads and stream crossings
 - Existing and proposed access control locations
2. An ortho map showing:
 - The LTAP area
 - Existing and proposed roads and stream crossings
3. A table that lists all existing Class 1, 2, 3 and 4a roads within a given Working Circle (In appendices). Included in this table is:
 - Length of the road with the WC
 - Owner of the road (HWP or External)
 - Road class
 - Compartments accessed by given road
 - Number of culverts and/or bridges over intermittent or permanent stream. Please note that for externally owned roads, the list may be incomplete. There may be more than reported on any given road.
 - A strategy for each road (Maintain, Deactivate or Reclaim). The existence of an LTAP strategy on a road does not necessarily mean it will be completed within any given time frame, but rather when the opportunity presents itself (e.g., oilfield road disposition offered to HWP, HWP has equipment in the area, HWP budgets allow for some deactivation work, external funding comes available, etc.), the strategy can be put into action.

LTAP Plan
Embaras Working Circle

MapDate: 5/01/2014.



Legend

- Compartment
- Crossings**
 - Bridge**
 - Existing
 - Planned
 - Removed
 - Culvert**
 - Existing
 - Planned
 - Removed
- Access Control Points**
 - Barrier
 - Gate
- Road Class / Status**
 - 1, Existing
 - 2, Existing
 - 2, Deactivated
 - 3, Existing
 - 3, Reclaimed
 - 3, Deactivated
 - 4, Existing
 - 4, Reclaimed
 - 4, Deactivated
 - Planned Roads
 - External Ownership
- Long Term Access Plan Strategy**
 - Deactivate
 - Maintain
 - Reclaim
- Wildlife Special Management Areas**
 - High Elevation Sheep and Goat SMA
 - Pinto Creek Mountain Goat SMA
 - Trumpeter Swan SMA
 - Ungulate Winter Range SMA
 - Watercourse SMA
 - Woodland Caribou SMA



Scale 1:140,000



LTAP Plan
Embarras Working Circle

Map Date: 5/1/2014



Legend

- Compartment

Crossings

Bridge	Culvert
• Existing	• Existing
• Planned	• Planned
• Removed	• Removed

Access Control Points

- Barrier
- Gate

Road Class / Status

- 1, Existing
- 2, Existing
- 2, Deactivated
- 3, Existing
- 3, Reclaimed
- 3, Deactivated
- 4, Existing
- 4, Reclaimed
- 4, Deactivated
- Planned Roads
- External Ownership



Scale 1:140,000



Road Name	Class	Owner	Length (km)	Compartments Accessed	No. Crossings on Potentially Fish Bearing Streams		Strategy
					Bridges	Culverts	
3-01-303	3	HWP	6.8	1/4	0	6	Deactivate
3-01-304	3	HWP	9.2	1	0	4	Deactivate
3-01-305	3	HWP	0.7	1	0	0	Reclaim
3-01-309	3	HWP	0.5	1	0	0	Deactivate
3-02-301	3	HWP	3.6	2	0	4	Deactivate
3-02-302	3	HWP	0.8	2	0	0	Deactivate
3-02-303	3	HWP	1.3	2	0	0	Deactivate
3-02-304	3	HWP	8.9	2	1	0	Deactivate
3-02-305	3	HWP	1.1	2	0	0	Deactivate
3-02-307	3	HWP	5.1	2	1	0	Deactivate
3-02-308	3	HWP	3.7	2	0	2	Deactivate
3-02-309	3	HWP	3.9	2	0	2	Deactivate
3-02-310	3	HWP	2.9	2/4	0	2	Deactivate
3-02-311	3	HWP	5.0	2	0	1	Deactivate
3-02-312	3	HWP	1.3	2/4	0	1	Deactivate
3-02-313	3	HWP	5.4	2	0	4	Deactivate
3-02-315	3	HWP	1.4	2/4	0	2	Deactivate
3-02-316	3	HWP	0.8	2	0	0	Deactivate
3-03-101	3	HWP	1.6	3	0	0	Reclaim
3-03-102	3	HWP	9.9	3	1	3	Maintain/Deactivate
3-03-105	4a	HWP	1.5	3	0	1	Deactivate
3-03-107	3	HWP	2.6	3	0	1	Deactivate
3-03-108	3	HWP	3.2	3	0	2	Deactivate
3-03-111	3	HWP	9.5	3	1	3	Deactivate
3-03-112	3	HWP	2.7	3	1	0	Maintain
3-03-301	3	HWP	1.1	3	0	1	Deactivate
3-03-306	3	EX	1.0	3	0	1	Deactivate
3-03-307	3	EX	2.6	3	0	1	Deactivate
3-03-325	4a	HWP	0.7	3	0	0	Deactivate
3-03-400	4a	HWP	0.8	3	0	0	Reclaim
3-03-405	4a	HWP	2.6	3	0	0	Deactivate
3-06-301	3	HWP	4.2	6	0	2	Deactivate
3-06-302	3	HWP	4.9	6	0	2	Deactivate
3-06-303	3	HWP	4.7	6	0	3	Deactivate
3-06-304	3	HWP	5.1	6	1	4	Deactivate
3-06-305	3	HWP	4.8	6	0	3	Deactivate
3-06-306	3	HWP	0.2	20	0	0	Reclaim
3-06-307	3	HWP	1.4	6	0	0	Deactivate

Road Name	Class	Owner	Length (km)	Compartments Accessed	No. Crossings on Potentially Fish Bearing Streams		Strategy
					Bridges	Culverts	
3-07-301	3	HWP	1.2	7	0	0	Deactivate
3-07-302	3	HWP	11.2	7	0	5	Deactivate
3-07-303	3	HWP	2.4	7/10	0	0	Deactivate
3-07-304	3	HWP	3.2	7	1	0	Deactivate
3-08-300	3	HWP	0.8	8	0	0	Deactivate
3-08-304	3	HWP	1.2	8	0	1	Deactivate
3-08-305	3	HWP	0.7	8	0	0	Deactivate
3-08-307	3	HWP	3.4	8/9	0	1	Deactivate
3-09-301	3	HWP	6.2	9	1	0	Deactivate
3-09-303	3	HWP	2.4	9	1	0	Deactivate
3-09-304	3	HWP	5.6	9	0	0	Deactivate
3-09-305-A	3	HWP	4.1	9	1	0	Deactivate
3-09-305-B	3	HWP	0.8	9	0	0	Deactivate
3-09-306	3	HWP	7.6	9	0	2	Deactivate
3-09-307	3	HWP	0.5	9	0	0	Deactivate
3-09-308	3	HWP	0.9	9	0	0	Deactivate
3-09-309	3	HWP	1.2	9	0	0	Deactivate
3-09-310	3	HWP	2.0	9	0	0	Deactivate
3-09-311	3	HWP	0.7	9	0	0	Deactivate
3-09-312	3	HWP	5.3	9	0	0	Deactivate
3-09-413	4a	HWP	10.4	8/9	0	0	Deactivate
3-10-102	3	HWP	2.3	10	0	0	Deactivate
3-10-103	3	HWP	2.4	7/10	0	0	Deactivate
3-10-300	3	HWP	1.6	10	0	0	Deactivate
3-10-301	3	HWP	1.1	10	0	0	Deactivate
3-10-302	3	HWP	2.2	10	0	0	Deactivate
3-10-303	3	HWP	1.2	10	0	0	Deactivate
3-10-304	3	HWP	0.7	10	0	0	Deactivate
3-10-305-A	3	HWP	10.9	10	1	2	Deactivate
3-10-305-B	3	HWP	2.0	10	0	0	Deactivate
3-10-306	3	HWP	2.8	10	1	0	Deactivate
3-10-307	3	HWP	0.8	10	0	0	Deactivate
3-10-308	3	HWP	1.3	10	0	0	Deactivate
3-10-309	3	HWP	0.6	10	0	0	Deactivate
3-10-310	3	HWP	3.0	10	0	4	Deactivate
3-10-311	3	HWP	1.6	10	0	1	Deactivate
3-10-312	3	HWP	0.2	10	0	0	Reclaim
3-10-313	3	HWP	3.0	3/10	0	1	Deactivate

Road Name	Class	Owner	Length (km)	Compartments Accessed	No. Crossings on Potentially Fish Bearing Streams		Strategy
					Bridges	Culverts	
3-10-314	3	HWP	0.5	10	0	0	Deactivate
3-10-315	3	HWP	4.7	10	1	4	Deactivate
3-10-316	3	HWP	1.0	10	0	0	Deactivate
3-10-317	3	HWP	1.1	10	0	0	Deactivate/Reclaim
3-10-318	3	HWP	1.8	10	0	0	Deactivate
3-10-319	3	HWP	0.6	10	0	0	Deactivate
3-10-320	3	HWP	0.9	10	0	0	Maintain
3-11-301	3	HWP	0.4	7/11	0	0	Reclaim
3-11-302	3	HWP	2.0	11	0	1	Deactivate
3-11-304	3	HWP	2.6	11	0	0	Deactivate
3-11-305	3	HWP	1.4	11	0	0	Deactivate
3-11-306	3	HWP	3.5	11	0	1	Deactivate
3-11-307	3	HWP	1.9	11	0	1	Deactivate
3-11-308	3	HWP	1.7	11	0	1	Deactivate
3-11-309	3	HWP	4.6	11	0	5	Deactivate
3-11-311	3	HWP	0.5	11	0	2	Deactivate
3-11-312	3	HWP	1.1	11	0	2	Deactivate
3-11-313	3	HWP	0.6	11	0	0	Deactivate
3-11-314	3	HWP	0.8	11	0	1	Deactivate
3-12-307	3	HWP	2.4	12	1	1	Deactivate
3-12-308	3	HWP	0.8	12	0	0	Reclaim
3-12-310-A	3	HWP	3.9	12	0	6	Deactivate
3-12-310-B	3	HWP	1.7	12	1	1	Deactivate
3-12-311	3	HWP	3.2	12	1	0	Deactivate
3-12-312	3	HWP	3.3	12	1	5	Deactivate
3-12-317	3	HWP	0.2	12	0	1	Deactivate
3-12-320	3	HWP	8.1	12	1	10	Deactivate
3-12-321	3	HWP	1.8	12	0	3	Deactivate
3-12-322	3	HWP	1.4	12	0	1	Deactivate
3-12-326	3	HWP	7.7	12	0	8	Deactivate
3-12-327	3	HWP	2.4	12	0	6	Deactivate
3-12-329	3	HWP	6.2	12	0	9	Deactivate
3-12-330	3	HWP	0.9	12	0	0	Deactivate
3-12-331	3	HWP	2.2	12	0	1	Deactivate
3-12-332	3	HWP	8.1	12	0	6	Deactivate
3-12-333	3	HWP	0.6	12	0	0	Deactivate
3-12-334	3	HWP	3.1	12	0	0	Deactivate
3-12-336	3	HWP	2.4	12	0	0	Deactivate

Road Name	Class	Owner	Length (km)	Compartments Accessed	No. Crossings on Potentially Fish Bearing Streams		Strategy
					Bridges	Culverts	
3-12-337	3	HWP	0.8	12	0	0	Deactivate
3-12-339	3	HWP	1.4	12	0	0	Deactivate
3-12-341	3	HWP	0.2	12	0	0	Deactivate
3-12-342	3	HWP	0.9	12	0	1	Deactivate
3-12-343	3	HWP	2.4	12	0	1	Deactivate
3-12-344	3	HWP	2.2	12	0	1	Deactivate
3-13-301	3&4a	HWP	3.6	1/13	0	0	Deactivate/Reclaim
3-13-302	3	HWP	0.6	13	0	0	Deactivate/Reclaim
3-13-304	4a	HWP	0.7	13	0	0	Reclaim
3-13-305	3	HWP	0.5	13	0	0	Deactivate
3-13-306	3	HWP	4.1	13/15	0	4	Deactivate/Reclaim
3-13-307	3	HWP	1.5	13	0	0	Deactivate
3-13-308	3	HWP	2.1	13	0	1	Deactivate
3-14-300	3	HWP	4.1	14	1	5	Deactivate
3-14-301	3	HWP	1.5	14	0	1	Deactivate
3-14-302	3	HWP	1.9	14	0	0	Deactivate
3-14-303	3	HWP	1.9	14	0	0	Deactivate
3-14-304	3	HWP	1.8	14	0	0	Deactivate
3-14-305	3	HWP	2.3	14	0	3	Deactivate
3-14-306	3	HWP	3.5	14	0	3	Deactivate
3-14-307	3	HWP	2.3	14	0	3	Deactivate
3-14-309	3	HWP	2.9	14	0	0	Deactivate
3-14-310	3	HWP	0.5	14	1	1	Deactivate
3-14-312	3	HWP	0.7	14	0	0	Deactivate
3-14-313	3	HWP	2.0	14	0	1	Maintain
3-14-314	3	HWP	6.4	14	1	6	Deactivate
3-14-315	3	HWP	7.6	14	0	7	Deactivate
3-14-316	3	HWP	0.4	14	0	0	Reclaim
3-14-402	4a	HWP	0.2	14	0	0	Reclaim
3-19-200	3	HWP	12.8	15/18/19	1	9	Maintain
3-20-205	2	HWP	0.4	20	0	0	Reclaim
3-20-301-A	3	HWP	0.7	20	0	0	Reclaim
3-20-301-B	3	HWP	1.2	20	0	2	Deactivate
3-20-302	3	HWP	3.0	20	0	4	Deactivate
3-20-303	3	HWP	0.8	20	0	0	Deactivate
3-20-304	3	HWP	2.1	20	1	3	Deactivate
3-20-305	3	HWP	5.2	20	0	6	Deactivate
3-20-306	3	HWP	4.4	20	1	1	Deactivate

Road Name	Class	Owner	Length (km)	Compartments Accessed	No. Crossings on Potentially Fish Bearing Streams		Strategy
					Bridges	Culverts	
3-20-307	3	HWP	1.4	20	1	0	Deactivate
3-20-308	3	HWP	1.1	20	0	0	Deactivate
3-20-309	3	HWP	2.7	20	0	2	Deactivate
3-22-201	3	HWP	0.7	22	0	0	Deactivate
3-22-301	3	HWP	0.6	22	0	0	Reclaim
Bailey Creek Road	3	HWP	6.3	14/20	1	4	Maintain
Beaver Dam Road	3	EX	22.0	6/14/20	2	6	Deactivate/Reclaim
Cardinal River Road	2	HWP	9.4	18/19	1	5	Maintain/Deactivate
Centre Creek Road-A	2	HWP	2.6	6	0	0	Deactivate
Centre Creek Road-C	2&3	HWP	13.1	12/14	2	1	Maintain
Corsers Road East	3	EX	5.9	1/2/4	1	3	Maintain
Corsers Road West	3	EX	7.3	13/15	1	5	Deactivate
Denison Road	2	HWP	13.1	7/11	2	9	Maintain
Denison South Road	3	HWP&EX	9.7	11/12	3	10	Maintain
Denison West Road	3	HWP	7.0	11	0	6	Deactivate
Energy 1	3	EX	5.8	18	1	0	Deactivate/Reclaim
Energy 2	4a	EX	3.6	19	0	0	Reclaim
FRD620021	4a	EX	1.9	18	0	0	Reclaim
FRD630018	3	EX	1.0	15	0	0	Reclaim
FRD630032-A	3	EX	1.4	1	0	0	Maintain/Deactivate
FRD630032-B	4a	EX	0.8	1	0	0	Reclaim
FRD640008	3	EX	0.8	15	0	0	Reclaim
FRD650006	3	EX	1.6	1	0	0	Maintain
Gov't 6	3	EX	0.6	12	0	0	Reclaim
Grave Flats East	2	EX	17.1	15/19	0	1	Maintain/Deactivate
Grave Flats Road	4a	EX	15.9	16/17/18	1	8	Maintain
Highway 40 South	2&3	EX	57.3	1/6/12/13/14/21	0	4	Maintain
Highway 47	1	EX	0.9	12	0	0	Maintain
Johnsons Road North	3	HWP&EX	18.8	9	1	6	Maintain
Johnsons Road South	3	HWP&EX	5.2	9/10	1	0	Maintain
Johnsons Road	3	HWP	0.1	9/10	0	0	Maintain

Road Name	Class	Owner	Length (km)	Compartments Accessed	No. Crossings on Potentially Fish Bearing Streams		Strategy
					Bridges	Culverts	
South-Turn Lane							
LOC__688-B	3	EX	1.4	9	0	0	Reclaim
LOC__2357	3	EX	2.0	8	0	0	Deactivate/Reclaim
LOC__2907	3	EX	3.6	3	0	1	Reclaim
LOC__3659	3	EX	8.2	3	0	3	Maintain
LOC__5010-A	3	EX	4.6	3	1	2	Deactivate/Reclaim
LOC__5010-B	3	EX	0.1	3	0	0	Reclaim
LOC__5150	3	EX	1.2	9	0	0	Deactivate
LOC__5204	3	EX	2.4	12	0	0	Reclaim
LOC__5787	3	EX	5.6	1/4	0	1	Maintain/Deactivate
LOC__6281	3	EX	0.4	20	0	0	Reclaim
LOC000109	3	EX	0.9	15	0	0	Reclaim
LOC000160-B	3	EX	0.7	12	0	0	Reclaim
LOC000223	3	EX	0.4	11	0	0	Reclaim
LOC000431	3	HWP	0.3	11	0	0	Reclaim
LOC001015	3	EX	0.7	15	0	0	Reclaim
LOC001163	3	EX	1.0	13/15	0	0	Reclaim
LOC001164	3	EX	1.2	13	1	0	Reclaim
LOC001173-A	3	EX	0.6	13	0	0	Deactivate
LOC001173-B	3	EX	0.3	13	0	0	Reclaim
LOC001674	3	EX	0.6	3	0	0	Reclaim
LOC001739	3	EX	2.8	9	1	0	Deactivate
LOC001741	3	EX	1.0	9	0	0	Deactivate
LOC001744	3	EX	1.2	9	0	0	Deactivate/Reclaim
LOC001838	3	EX	4.0	5/20	0	3	Deactivate
LOC010635_East	3	EX	2.1	14	0	0	Deactivate/Reclaim
LOC010635_East_A	3	EX	0.2	14	0	0	Reclaim
LOC010635_We st	3	EX	2.5	14	0	0	Reclaim
LOC010751	3	EX	1.1	14	0	0	Reclaim
LOC010837	3	EX	0.5	9	0	0	Reclaim
LOC010975	3	EX	0.5	3	0	0	Reclaim
LOC011116	3	EX	0.3	9	0	0	Reclaim
LOC011207	3	EX	0.5	18	0	0	Reclaim
LOC011243	3	EX	0.3	3	0	0	Reclaim
LOC011442	3	EX	1.2	3	0	0	Reclaim
LOC011460	3	EX	0.9	1	0	0	Deactivate
LOC011478	3	EX	3.5	18	0	0	Deactivate

Road Name	Class	Owner	Length (km)	Compartments Accessed	No. Crossings on Potentially Fish Bearing Streams		Strategy
					Bridges	Culverts	
LOC011684	3	EX	0.3	3	0	0	Reclaim
LOC011710	3	EX	0.5	3	0	0	Reclaim
LOC011789	3	EX	1.1	3	0	0	Reclaim
LOC011794	3	EX	1.0	15	0	1	Reclaim
LOC011840	3	EX	0.6	9	0	0	Reclaim
LOC012047	3	EX	2.2	8/9	0	0	Deactivate
LOC012191	3	HWP	9.5	15/22	1	12	Deactivate
LOC012216	3	EX	0.3	3	0	0	Reclaim
LOC012299	3	EX	1.0	14	0	0	Reclaim
LOC012586	3	EX	0.8	9	0	0	Reclaim
LOC012610	3	EX	1.1	9	0	0	Reclaim
LOC013436	3	EX	1.0	14	0	0	Reclaim
LOC013661	3	EX	0.3	9	0	0	Reclaim
LOC013662	3	EX	0.6	9	0	0	Reclaim
LOC021100	3	EX	0.1	9	0	0	Reclaim
LOC021466	3	EX	0.2	9	0	0	Reclaim
LOC022837	3	EX	0.8	9	0	0	Reclaim
LOC023114	3	EX	2.0	3	0	0	Reclaim
LOC030832	3	EX	0.9	3	0	0	Reclaim
LOC030836	3	EX	1.4	3	0	0	Reclaim
LOC030854	3	EX	1.1	9	0	0	Reclaim
LOC031021	3	EX	0.1	9	0	0	Reclaim
LOC031360	3	EX	1.0	3	0	0	Reclaim
LOC031376	3	EX	0.5	3	0	0	Reclaim
LOC031378	3	EX	0.6	3	0	0	Reclaim
LOC031381	3	EX	0.9	3	0	0	Reclaim
LOC031441	3	EX	0.8	3	0	0	Reclaim
LOC031465	3	EX	1.2	9	0	0	Reclaim
LOC031478	3	EX	0.9	3	0	0	Reclaim
LOC031519	3	EX	2.1	8	0	0	Deactivate/Reclaim
LOC031941	3	EX	0.1	3	0	0	Reclaim
LOC033199	3	EX	0.9	3	1	0	Reclaim
LOC040439	3	EX	0.4	1	0	0	Reclaim
LOC040442	3	EX	0.7	9	0	0	Reclaim
LOC040443	3	EX	0.3	3	0	0	Reclaim
LOC040608	3	EX	1.2	3	0	0	Reclaim
LOC040641	3	EX	1.3	3	0	0	Reclaim
LOC040945	3	EX	0.2	3	0	0	Reclaim

Road Name	Class	Owner	Length (km)	Compartments Accessed	No. Crossings on Potentially Fish Bearing Streams		Strategy
					Bridges	Culverts	
LOC041005	3	EX	0.4	9	0	0	Deactivate/Reclaim
LOC041043	3	EX	1.6	3	1	0	Reclaim
LOC041243	3	EX	1.2	3	0	0	Reclaim
LOC041466	3	EX	0.8	3	0	0	Reclaim
LOC041696	3	EX	1.8	3	0	1	Reclaim
LOC041772	3	EX	0.4	3	0	0	Reclaim
LOC041850	3	EX	1.8	3	0	0	Deactivate
LOC042180	3	EX	3.3	4	0	0	Deactivate
LOC042368	3	EX	2.6	3	0	0	Reclaim
LOC042446	3	EX	0.3	3	0	0	Reclaim
LOC042961-A	3	EX	0.8	7	0	0	Deactivate
LOC042961-B	3	EX	0.5	7	0	0	Reclaim
LOC043603	3	EX	0.2	3	0	0	Reclaim
LOC043604	3	EX	1.4	3	0	0	Reclaim
LOC043639	3	EX	0.2	3	0	0	Reclaim
LOC043830	3	EX	1.7	15/22	0	0	Deactivate
LOC043845	3	EX	0.2	9	0	0	Reclaim
LOC043879	3	EX	0.3	9	0	0	Reclaim
LOC043890	3	EX	0.9	3	0	0	Reclaim
LOC050479	3	EX	1.0	3	0	0	Reclaim
LOC050494	3	EX	0.8	1/4	0	0	Reclaim
LOC050784	3	EX	0.4	3	0	0	Deactivate
LOC051145	3	EX	0.4	3	0	0	Reclaim
LOC051675	3	EX	1.6	9	0	0	Reclaim
LOC051835	3	EX	1.3	15	0	0	Deactivate
LOC051940	3	EX	0.6	9	0	0	Reclaim
LOC052013	3	EX	1.6	3	0	0	Reclaim
LOC052273	3	EX	0.2	3	0	0	Reclaim
LOC053111	3	EX	0.7	3	0	0	Reclaim
LOC053142	3	EX	0.2	9	0	0	Reclaim
LOC053183	3	EX	0.2	9	0	0	Reclaim
LOC053582	3	EX	1.9	11	0	0	Deactivate
LOC054301	3	EX	0.4	3	0	0	Reclaim
LOC060581	3	EX	1.2	9	0	0	Reclaim
LOC060587	3	EX	0.4	8	0	0	Reclaim
LOC060589	3	EX	1.1	9	0	0	Reclaim
LOC060603	3	EX	1.5	8/9	0	0	Deactivate/Reclaim
LOC060711	3	EX	1.2	8/9	0	0	Reclaim

Road Name	Class	Owner	Length (km)	Compartments Accessed	No. Crossings on Potentially Fish Bearing Streams		Strategy
					Bridges	Culverts	
LOC061165	3	EX	0.3	12	0	0	Reclaim
LOC062018	3	EX	0.7	9	0	0	Reclaim
LOC062083	3	EX	0.5	9	0	0	Reclaim
LOC062193	3	EX	0.8	9	0	0	Reclaim
LOC062273	3	EX	0.3	9	0	0	Reclaim
LOC062512	3	EX	0.9	8	0	0	Deactivate/Reclaim
LOC062947	3	EX	1.2	12	0	0	Deactivate
LOC063091	3	EX	0.4	9	0	0	Reclaim
LOC063770	3	EX	0.6	9	0	0	Deactivate
LOC063776	3	EX	1.1	8	0	0	Deactivate
LOC063783	3	EX	0.8	8/9	0	0	Deactivate
LOC064073	3	EX	0.3	4	0	0	Reclaim
LOC064169	3	EX	1.3	8/9	0	0	Deactivate/Reclaim
LOC070135	3	EX	0.3	9	0	0	Reclaim
LOC070398	3	EX	1.2	8	0	0	Deactivate
LOC072671	3	EX	1.3	3	0	0	Reclaim
LOC080014	3	EX	0.1	3	0	0	Reclaim
LOC080048	3	EX	0.3	3	0	0	Reclaim
LOC080061	3	EX	1.3	9	0	0	Deactivate
LOC080337	3	EX	1.0	9	0	0	Reclaim
LOC081798	3	EX	2.2	10	0	0	Deactivate
LOC081801	3	EX	0.4	3	0	0	Reclaim
LOC082511	3	EX	0.2	7/10	0	0	Reclaim
LOC082527	3	EX	0.5	9	0	0	Reclaim
LOC090284	3	EX	3.8	7	1	0	Deactivate
LOC090362	3	EX	0.6	7	0	0	Reclaim
LOC100040	3	EX	1.3	8	0	0	Deactivate
LOC100123	3	EX	0.7	9	0	0	Reclaim
LOC100238	3	EX	2.4	4	0	0	Deactivate
LOC100241	3	EX	0.2	9	0	0	Reclaim
LOC100285	3	EX	3.3	7	1	0	Deactivate
LOC100492	3	EX	0.5	3	0	0	Reclaim
LOC100539	3	EX	1.0	3	0	0	Reclaim
LOC100934	3	EX	0.8	9	0	0	Reclaim
LOC100935	3	EX	0.6	9	0	0	Reclaim
LOC100936	3	EX	1.7	9	0	0	Reclaim
LOC100986	3	EX	1.1	8	0	0	Deactivate
LOC101014	3	EX	1.2	3/9	0	0	Deactivate

Road Name	Class	Owner	Length (km)	Compartments Accessed	No. Crossings on Potentially Fish Bearing Streams		Strategy
					Bridges	Culverts	
LOC101116	3	EX	0.2	9	0	0	Reclaim
LOC101768	3	EX	0.6	9	0	0	Reclaim
LOC101777	3	EX	0.5	9	0	0	Reclaim
LOC101795	3	EX	0.7	9	0	0	Reclaim
LOC101883	3	EX	1.1	8	0	0	Deactivate/Reclaim
LOC110268	3	EX	0.4	3	0	0	Reclaim
LOC110800	3	EX	0.7	9	0	0	Reclaim
LOC111041	3	EX	2.0	4/9	0	0	Deactivate
LOC111110	3	EX	1.0	8	0	0	Reclaim
LOC111114	3	EX	0.6	10/11	0	0	Reclaim
LOC111211	3	EX	2.7	11	0	0	Deactivate/Reclaim
LOC111792	3	EX	2.1	11	0	0	Deactivate/Reclaim
LOC112118	3	EX	0.4	9	0	0	Reclaim
LOC112290	3	EX	1.4	3	0	0	Deactivate
LOC112959	3	EX	0.3	3	0	0	Reclaim
LOC112967	3	EX	0.3	3	0	0	Reclaim
LOC113038	3	EX	1.0	8	0	0	Deactivate
LOC113162	3	EX	0.5	3	0	0	Reclaim
LOC740320	3	EX	0.3	12	0	0	Reclaim
LOC760279	3	EX	0.9	12	0	0	Reclaim
LOC770635	3	EX	3.7	2/3	0	3	Deactivate/Reclaim
LOC770766	3	EX	0.7	12	0	0	Reclaim
LOC770884	3	EX	0.9	15	0	0	FALSE
LOC780096	3	EX	3.4	2	0	1	Deactivate
LOC790192	3	EX	4.9	13/15	1	2	Deactivate
LOC800168	3	EX	0.8	3	0	0	Reclaim
LOC800728	3	EX	4.7	14/15	1	4	Deactivate/Reclaim
LOC801604	3	EX	2.2	9	0	0	Deactivate
LOC810496-A	3	EX	3.9	2	0	1	Deactivate
LOC810496-B	3	EX	2.1	2	0	0	Deactivate
LOC810498	3	EX	0.3	10	0	0	Reclaim
LOC810686	3	EX	4.6	6	0	1	Deactivate
LOC810717	3	EX	1.9	10	0	0	Reclaim
LOC810786-A	3	EX	2.0	14	0	0	Reclaim
LOC810786-B	4a	EX	2.2	14	0	0	Reclaim
LOC820187	3	EX	2.6	10	1	0	Reclaim
LOC820188-A	3	EX	1.6	3/10	0	1	Deactivate
LOC820188-B	3	EX	1.2	3	0	0	Reclaim

Road Name	Class	Owner	Length (km)	Compartments Accessed	No. Crossings on Potentially Fish Bearing Streams		Strategy
					Bridges	Culverts	
LOC820189	3	EX	2.7	3	0	0	Reclaim
LOC820190	3	EX	0.4	2	0	0	Reclaim
LOC820293	3	EX	0.3	7	0	0	Reclaim
LOC820340	3	EX	4.5	7	2	1	Deactivate/Reclaim
LOC820341	3	EX	1.8	7/8	0	1	Deactivate/Reclaim
LOC820546	3	EX	2.8	12	0	5	Reclaim
LOC820665	3	EX	0.3	6	0	0	Reclaim
LOC820757	3	EX	3.1	3	1	0	Reclaim
LOC820759	3	EX	0.6	2	0	0	Deactivate
LOC830389	3	EX	1.1	3/4	1	0	Deactivate
LOC830529	3	EX	1.9	3	0	0	Deactivate
LOC830676	4a	EX	1.4	7	0	0	Reclaim
LOC841074	3	EX	1.7	3	0	0	Reclaim
LOC851464	3	EX	1.0	3	0	0	Reclaim
LOC851888	3	EX	1.0	3	0	0	Reclaim
LOC860009	3	EX	0.9	3	0	0	Reclaim
LOC860452	3	EX	0.9	3	0	1	Reclaim
LOC861170	3	EX	0.7	3	0	0	Reclaim
LOC870394	3	EX	0.9	20	0	0	Reclaim
LOC870533	3	EX	1.1	3	0	0	Reclaim
LOC870602	3	EX	0.8	3	0	0	Reclaim
LOC880080	3	EX	1.9	3	0	1	Reclaim
LOC880342	3	EX	0.4	3	0	0	Reclaim
LOC880730	3	EX	6.0	3	0	1	Reclaim
LOC881100	3	EX	3.2	3	1	0	Reclaim
LOC881118	3	EX	0.7	12	0	0	Reclaim
LOC910755	3	EX	4.4	4	2	1	Deactivate
LOC920369	3	EX	1.3	4	0	1	Deactivate/Reclaim
LOC930271-A	3	EX	3.2	2/4	1	4	Deactivate/Reclaim
LOC930271-B	3	EX	5.8	4	2	3	Deactivate
LOC931527	3	EX	2.0	3	0	0	Reclaim
LOC940711	3	EX	2.7	4	0	0	Deactivate
LOC940945	3	EX	12.4	1/4	0	8	Maintain
LOC941012	3	EX	0.9	3	0	0	Reclaim
LOC941322	3	EX	1.0	10	0	0	Reclaim
LOC951605A	3	EX	3.2	15	1	2	Deactivate
LOC951605B	3	EX	3.3	15	1	3	Deactivate
LOC961489	3	EX	0.3	4	0	0	Reclaim

Road Name	Class	Owner	Length (km)	Compartments Accessed	No. Crossings on Potentially Fish Bearing Streams		Strategy
					Bridges	Culverts	
LOC962204	3	EX	1.6	11/12	0	0	Reclaim
LOC970214	3	EX	1.2	8/9	0	0	Reclaim
LOC970608	3	EX	1.6	3	0	0	Reclaim
LOC970960	3	EX	0.7	9	0	0	Reclaim
LOC971287	3	EX	0.8	9	0	0	Deactivate
LOC971288	3	EX	0.2	9	0	0	Deactivate
LOC971289	3	EX	0.6	9	0	0	Deactivate
LOC971410	3	EX	1.8	9	0	2	Deactivate
LOC971553	3	EX	1.6	9	0	0	Deactivate/Reclaim
LOC971909	3	EX	0.3	3	0	0	Reclaim
LOC972990	3	EX	0.3	6	0	0	Reclaim
LOC972997	3	HWP	0.2	6	0	0	Reclaim
LOC980047	3	EX	0.5	12	0	0	Reclaim
LOC980266	3	EX	0.8	3	0	0	Reclaim
LOC980571	3	EX	0.2	9	0	0	Reclaim
LOC981127	3	EX	1.2	9	0	0	Reclaim
LOC981156	3	EX	1.0	4	0	0	Reclaim
LOC981178	3	EX	0.2	3	0	0	Reclaim
LOC981295	3	EX	0.9	3	0	1	Reclaim
LOC981573	3	EX	2.1	15	0	0	Deactivate
LOC981739	3	EX	0.5	3	0	0	Reclaim
LOC981746	3	EX	2.1	12	0	0	Reclaim
LOC981756	3	EX	1.2	3	0	0	Reclaim
LOC982816	3	EX	0.7	3	0	0	Reclaim
LOC990513	3	EX	0.0	12	0	0	Reclaim
LOC990552	3	EX	1.9	15	0	1	Deactivate
LOC991000	3	EX	1.1	1	0	0	Reclaim
LOC991029	3	EX	6.3	14	0	4	Maintain/Deactivate/Reclaim
LOC992012	3	EX	1.0	14	0	0	Deactivate/Reclaim
LOC992348	3	EX	1.0	3	0	0	Reclaim
LOC992504	3	EX	1.6	12	0	1	Reclaim
LOC992590	3	EX	2.0	3	0	0	Reclaim
Lund Creek Road	2&3	HWP	26.0	1/2/3/4	4	26	Maintain/Deactivate
Mercoal Mainline Road	2	HWP	2.9	12	0	1	Maintain
Mitchell Creek Road-C	3	HWP	7.5	8/9	1	1	Maintain
MLL800100	3	EX	2.0	7/10	0	2	Reclaim

Road Name	Class	Owner	Length (km)	Compartments Accessed	No. Crossings on Potentially Fish Bearing Streams		Strategy
					Bridges	Culverts	
MLL810102	3	EX	0.2	12	0	0	Reclaim
MLL810126	3	EX	0.3	10	0	0	Reclaim
MLL900113	3	EX	0.2	12	0	0	Reclaim
MSL_3747	3	EX	1.6	3	0	0	Reclaim
MSL_5502	3	EX	1.7	3	0	2	Reclaim
MSL_9985-A	3	EX	0.3	20	0	0	Reclaim
MSL_9985-B	3	EX	0.1	20	0	0	Reclaim
MSL_12949	3	EX	0.4	9	0	0	Reclaim
MSL001607	3	EX	0.1	13	0	0	Reclaim
MSL002448	3	EX	0.1	9	0	0	Reclaim
MSL002450	3	EX	0.1	9	0	0	Reclaim
MSL011127	3	EX	0.1	9	0	0	Reclaim
MSL012508	3	EX	0.2	9	0	0	Reclaim
MSL015154	3	EX	0.1	9	0	0	Reclaim
MSL031370	3	EX	0.2	3	0	0	Reclaim
MSL032044	3	EX	0.1	3	0	0	Reclaim
MSL040271	3	EX	0.8	20	0	0	Deactivate
MSL041333	3	EX	0.3	3	0	0	Reclaim
MSL041653	3	EX	0.2	3	0	0	Reclaim
MSL041992	3	EX	0.3	7/10	0	0	Reclaim
MSL042512	3	EX	0.1	3	0	0	Reclaim
MSL045375	3	EX	0.6	3	0	0	Reclaim
MSL045911	3	EX	0.1	3	0	0	Reclaim
MSL046049	3	EX	0.2	9	0	0	Reclaim
MSL060779	3	EX	0.1	9	0	0	Reclaim
MSL064972	3	EX	0.1	9	0	0	Reclaim
MSL064990	3	EX	0.2	8	0	0	Deactivate
MSL065523	3	EX	0.2	9	0	0	Reclaim
MSL070187	3	EX	0.2	9	0	0	Reclaim
MSL080481	3	EX	0.1	9	0	0	Reclaim
MSL081921	3	EX	0.1	8	0	0	Reclaim
MSL083578	3	EX	0.1	7	0	0	Reclaim
MSL090316	3	EX	0.2	7	0	0	Reclaim
MSL092033	3	EX	0.2	10	0	0	Reclaim
MSL100343	3	EX	0.1	7	0	0	Reclaim
MSL100732	3	EX	0.2	3	0	0	Reclaim
MSL111194	3	EX	0.1	11	0	0	Reclaim
MSL770337	3	EX	1.0	20	0	0	Deactivate/Reclaim

Road Name	Class	Owner	Length (km)	Compartments Accessed	No. Crossings on Potentially Fish Bearing Streams		Strategy
					Bridges	Culverts	
MSL771218	3	EX	0.6	3	0	0	Reclaim
MSL780405	3	EX	2.4	1	0	1	Deactivate
MSL791030	3	EX	1.7	2	0	0	Deactivate
MSL791685	3	EX	0.6	9	0	0	Deactivate
MSL810896	3	EX	1.9	3	0	0	Reclaim
MSL930806	3	EX	0.3	4	0	0	Reclaim
MSL941509	3	EX	0.6	3	0	0	Reclaim
MSL951004	3	EX	0.1	9	0	0	Reclaim
MSL971925	3	EX	0.1	9	0	0	Reclaim
MSL971926	3	EX	0.1	9	0	0	Deactivate
MSL971927-A	3	EX	0.1	9	0	0	Deactivate
MSL971927-B	3	EX	0.1	9	0	0	Reclaim
MSL972414-A	3	EX	0.1	9	0	0	Reclaim
MSL972414-B	3	EX	0.1	9	0	0	Reclaim
MSL972428	3	EX	0.2	9	0	0	Reclaim
MSL972957	3	EX	0.2	3	0	0	Reclaim
MSL981182	3	EX	0.1	6	0	0	Reclaim
MSL981301	3	EX	0.2	9	0	0	Reclaim
Pembina River Road	2	HWP&EX	35.9	6/18/20/22	4	21	Maintain
PIL030345	3	EX	0.0	9	0	0	Reclaim
PIL060353	3	EX	0.0	10	0	0	Reclaim
PIL060863	3	EX	0.2	9	0	0	Reclaim
PIL810023	3	EX	0.5	10	0	0	Reclaim
Rainbow Creek Road	2	HWP	14.0	20	3	14	Maintain
RDS_11857	3	EX	0.7	12	0	0	Reclaim
Robb Road	2	HWP	23.6	3/7/9/10	0	10	Maintain
ROE_3922	3	EX	2.5	1	0	2	Maintain
RRD_3930	3	EX	0.0	12	0	0	Reclaim
RRD750775	3	EX	0.8	6	0	0	Maintain
Silkstone Lake	3&4a	EX	0.9	13/14	0	0	Maintain
SML970039	3	HWP	0.4	2	0	0	Reclaim
SML980070	3	EX	1.2	9	0	0	Reclaim
Sundance Road	3	EX	27.1	3/9	3	5	Maintain
TC Road By-Pass	3	HWP	0.7	18	0	0	Reclaim
Thistle Creek Road	2	HWP	7.7	18	0	7	Deactivate
Wagner Road	3	HWP	4.6	7	0	0	Deactivate

Road Name	Class	Owner	Length (km)	Compartments Accessed	No. Crossings on Potentially Fish Bearing Streams		Strategy
					Bridges	Culverts	
Total			1190.2				

Appendix 4 – Existing LOC Roads McLeod W.C.

Includes:

1. An overview map showing:
 - The LTAP area with base map features
 - Compartment boundaries
 - Existing and proposed roads and stream crossings
 - Existing and proposed access control locations
2. An ortho map showing:
 - The LTAP area
 - Existing and proposed roads and stream crossings
3. A table that lists all existing Class 1, 2, 3 and 4a roads within a given Working Circle (In appendices). Included in this table is:
 - Length of the road with the WC
 - Owner of the road (HWP or External)
 - Road class
 - Compartments accessed by given road
 - Number of culverts and/or bridges over intermittent or permanent stream. Please note that for externally owned roads, the list may be incomplete. There may be more than reported on any given road.
 - A strategy for each road (Maintain, Deactivate or Reclaim). The existence of an LTAP strategy on a road does not necessarily mean it will be completed within any given time frame, but rather when the opportunity presents itself (e.g., oilfield road disposition offered to HWP, HWP has equipment in the area, HWP budgets allow for some deactivation work, external funding comes available, etc.), the strategy can be put into action.

LTAP Plan
McLeod Working Circle

MapDate: 5/01/2014.



Legend

- Compartment
- Crossings**
 - Bridge**
 - Existing
 - Planned
 - Removed
 - Culvert**
 - Existing
 - Planned
 - Removed
- Access Control Points**
 - Barrier
 - Gate
- Road Class / Status**
 - 1, Existing
 - 2, Existing
 - 2, Deactivated
 - 3, Existing
 - 3, Reclaimed
 - 3, Deactivated
 - 4, Existing
 - 4, Reclaimed
 - 4, Deactivated
 - Planned Roads
 - External Ownership
- Long Term Access Plan Strategy**
 - Deactivate
 - Maintain
 - Reclaim
- Wildlife Special Management Areas**
 - High Elevation Sheep and Goat SMA
 - Pinto Creek Mountain Goat SMA
 - Trumpeter Swan SMA
 - Ungulate Winter Range SMA
 - Watercourse SMA
 - Woodland Caribou SMA



Scale 1:120,000



LTAP Plan
McLeod Working Circle

MapDate: 5/01/2014.




Legend

- Compartment
- Crossings**
 - Bridge**
 - Existing
 - Planned
 - Removed
 - Culvert**
 - Existing
 - Planned
 - Removed
- Access Control Points**
 - Barrier
 - Gate
- Road Class / Status**
 - 1, Existing
 - 2, Existing
 - 2, Deactivated
 - 3, Existing
 - 3, Reclaimed
 - 3, Deactivated
 - 4, Existing
 - 4, Reclaimed
 - 4, Deactivated
 - Planned Roads
 - External Ownership



Scale 1:120,000



Road Name	Class	Owner	Length (km)	Compartments Accessed	No. Crossings on Potentially Fish Bearing Streams		Strategy
					Bridges	Culverts	
4-01-102	3&4a	HWP	2.0	1	0	0	Deactivate
4-01-103	4a	HWP	3.5	1	0	0	Deactivate
4-01-104	4a	HWP	1.9	1	0	0	Deactivate
4-01-108A	4a	HWP	3.1	1	0	0	Deactivate
4-01-109	4a	HWP	3.7	1	0	0	Deactivate
4-01-110	3&4a	HWP	8.8	1	0	0	Deactivate
4-01-111	4a	HWP	2.6	1	0	0	Deactivate
4-01-113	4a	HWP	2.2	1	0	0	Deactivate
4-01-114	4a	HWP	1.8	1	0	0	Deactivate
4-01-301	3	HWP	1.9	1	1	0	Deactivate
4-01-302	4a	HWP	8.5	1	0	1	Deactivate
4-01-303	4a	HWP	0.4	1/11	0	0	Reclaim
4-01-401	4a	HWP	1.6	1	0	0	Deactivate
4-01-402	4a	HWP	2.2	1	1	0	Deactivate
4-01-403	4a	HWP	2.2	1/11	0	0	Deactivate
4-02-102-A	3	HWP	4.4	2	0	4	Deactivate
4-02-104	3	HWP	6.4	2	2	0	Deactivate
4-02-105	3	HWP	2.8	2	0	0	Deactivate
4-02-106	4a	HWP	2.3	2	0	0	Deactivate
4-02-108	3	HWP	4.0	2	1	1	Deactivate
4-02-109	3	HWP	5.2	2	0	2	Deactivate
4-02-400	3	HWP	3.3	2	0	4	Deactivate
4-02-401	4a	HWP	2.0	2	0	0	Deactivate
4-02-403	4a	HWP	3.5	2	0	1	Deactivate
4-02-405-A	4a	HWP	4.4	2	0	1	Deactivate
4-02-405-B	4a	HWP	0.2	2	0	0	Reclaim
4-02-406-A	4a	HWP	3.1	2	1	3	Deactivate
4-02-406-B	4a	HWP	0.5	2	0	0	Reclaim
4-02-407	4a	HWP	0.6	2	0	0	Reclaim
4-03-301	3	HWP	1.4	3	0	0	Deactivate
4-03-302	3	HWP	2.1	3	0	1	Deactivate
4-03-303	3&4a	HWP	3.7	3	0	2	Deactivate
4-03-304	4a	HWP	1.6	3	0	0	Deactivate/Reclaim
4-03-305	3	HWP	1.2	3	0	1	Deactivate
4-03-307	4a	HWP	1.8	3	0	0	Deactivate
4-03-308	4a	HWP	1.4	3	0	1	Deactivate/Reclaim
4-03-311-A	4a	HWP	1.5	3	1	2	Deactivate

Road Name	Class	Owner	Length (km)	Compartments Accessed	No. Crossings on Potentially Fish Bearing Streams		Strategy
					Bridges	Culverts	
4-03-311-B	4a	HWP	0.5	3	0	0	Reclaim
4-03-312	3	HWP	0.8	3	0	0	Deactivate
4-05-301	3	HWP	6.0	5	1	2	Deactivate
4-05-302	3	HWP	2.7	5	0	0	Deactivate
4-05-303	3	HWP	1.7	5	0	1	Deactivate
4-05-304	3	HWP	1.4	5	0	0	Deactivate
4-05-305-A	3	HWP	1.9	5	0	0	Deactivate
4-05-305-B	3	EX	0.5	5	0	0	Deactivate/Reclaim
4-05-306	3	HWP	2.1	5	0	0	Deactivate
4-05-307	3	HWP	1.0	5	0	0	Deactivate
4-05-308	3	HWP	1.6	5	0	0	Deactivate
4-05-309	3	HWP	6.9	4/5	0	0	Deactivate
4-05-310-A	3	HWP	3.9	5/6	0	1	Deactivate
4-05-310-B	3	HWP	0.4	5	0	0	Deactivate
4-05-311-A	3	HWP	6.3	5	1	2	Deactivate
4-05-311-B	3	HWP	0.5	5	0	0	Deactivate
4-05-311-C	3	HWP	0.5	5	0	0	Deactivate
4-05-312	3	HWP	0.8	5	0	0	Deactivate
4-05-313	3	HWP	2.6	5	0	1	Maintain
4-05-314	3	HWP	1.2	5	0	0	Maintain
4-05-315	3	HWP	0.2	5	1	0	Maintain
4-06-300	3	HWP	5.9	5/6	0	1	Deactivate
4-06-307	3	HWP	2.4	6	0	0	Deactivate
4-06-310	3	HWP	3.5	4/6	0	0	Deactivate
4-06-311	3	HWP	9.1	6	1	2	Deactivate
4-06-312	3	HWP	0.7	6/23	0	0	Reclaim
4-06-401	4a	HWP	1.0	6	0	0	Deactivate
4-06-402	4a	HWP	0.6	6	0	0	Deactivate
4-07-302	3	HWP	2.4	7	0	0	Deactivate
4-07-303	3	HWP	4.9	7	0	0	Deactivate
4-07-304	3	HWP	8.2	7	0	3	Deactivate
4-07-305	3	HWP	4.4	2/7	0	4	Deactivate
4-07-306	3	HWP	2.6	7	0	1	Deactivate
4-07-307	3	HWP	1.8	7	0	2	Deactivate
4-07-308	3	HWP	5.3	7	1	2	Deactivate
4-07-309	3	HWP	6.1	7/9	0	3	Deactivate
4-07-311	3	HWP	3.1	7	0	0	Deactivate

Road Name	Class	Owner	Length (km)	Compartments Accessed	No. Crossings on Potentially Fish Bearing Streams		Strategy
					Bridges	Culverts	
4-07-312	3	HWP	3.8	7	0	2	Deactivate
4-07-314	3	HWP	1.9	7	0	2	Deactivate
4-07-315	3	HWP	2.7	7	0	0	Deactivate
4-07-316	3	HWP	4.5	2/7	0	4	Deactivate
4-07-401	4a	HWP	2.2	7	0	1	Deactivate
4-07-408	4a	HWP	1.1	7	0	0	Deactivate
4-07-409	4a	HWP	0.8	7	0	0	Deactivate
4-08-413	4a	HWP	0.8	8	0	0	Deactivate
4-09-103	3	HWP	1.4	9	0	0	Deactivate
4-09-105	3	HWP	5.3	9	0	0	Deactivate
4-09-302	3	HWP	2.4	9/12	0	0	Deactivate
4-09-306	3	HWP	4.4	9	0	1	Deactivate
4-09-307	3	HWP	4.1	9	0	4	Deactivate
4-09-308	3	HWP	5.4	9	0	1	Deactivate
4-09-309	3	HWP	0.5	9	0	0	Deactivate
4-09-407	4a	HWP	1.5	9	0	0	Deactivate
4-09-408	4a	HWP	0.6	9	0	0	Reclaim
4-10-201	3	HWP	1.8	8/28	0	0	Deactivate
4-11-301	4a	HWP	4.0	1/11	0	0	Deactivate
4-12-302	3	HWP	9.7	12	0	5	Maintain/Deactivate
4-12-304	3	HWP	1.2	12	0	0	Deactivate
4-12-305	3	HWP	4.4	12	0	1	Maintain
4-12-310	3	HWP	4.1	12	0	2	Deactivate
4-12-312	3	HWP	0.7	12	0	1	Deactivate
4-12-313	3	HWP	1.2	12	0	0	Deactivate
4-12-315	3	HWP	1.4	12	0	0	Deactivate
4-12-320	3	HWP	2.5	12	0	0	Deactivate
4-12-330	3	HWP	3.4	12	1	1	Deactivate
4-12-350	3	HWP	6.4	12	0	1	Deactivate
4-12-351	3	HWP	2.3	12	0	0	Deactivate
4-12-352	3	HWP	0.5	12	0	0	Reclaim
4-12-353	3	HWP	0.3	12	0	1	Deactivate
4-12-360	3	HWP	1.7	12	0	3	Deactivate
4-12-370	3	HWP	1.7	12	0	0	Deactivate
4-12-380	3	HWP	1.3	12	0	0	Deactivate
4-12-390	3	HWP	3.4	12/18	0	4	Deactivate
4-12-391	3	HWP	1.4	12	0	1	Deactivate

Road Name	Class	Owner	Length (km)	Compartments Accessed	No. Crossings on Potentially Fish Bearing Streams		Strategy
					Bridges	Culverts	
4-16-301	3	HWP	3.5	12/16	0	1	Maintain
4-17-301	3	HWP	5.8	12/17	0	2	Deactivate
4-17-302	3	HWP	7.2	17	0	0	Deactivate
4-17-303	3	HWP	1.8	17	0	0	Deactivate
4-17-304	3	HWP	1.2	17	0	0	Deactivate
4-17-305	3	HWP	1.3	17	0	1	Deactivate
4-17-306	3	HWP	1.7	17	1	0	Deactivate
4-17-307	3	HWP	1.5	17	0	0	Deactivate
4-17-308	3	HWP	1.3	17	0	0	Deactivate
4-17-309	3	HWP	0.7	17	0	0	Reclaim
4-17-310	3	HWP	10.1	9/17	1	2	Deactivate
4-17-310-Reclaimed	3	HWP	0.4	9	0	0	Reclaim
4-17-405	4a	HWP	1.4	17	0	0	Deactivate
4-17-407	4a	HWP	1.0	17	0	0	Reclaim
4-17-408	4a	HWP	0.3	17	0	0	Reclaim
4-20-301	3	HWP	1.5	20	0	0	Deactivate
4-20-302	3	HWP	3.1	20	0	0	Deactivate
4-20-303	3	HWP	1.0	20	0	0	Deactivate
4-20-304	3	HWP	4.2	20	0	0	Deactivate
4-20-305	3	HWP	1.5	20	0	0	Deactivate
4-20-306	3	HWP	1.0	20	0	0	Deactivate
4-20-307	3	HWP	1.0	20	0	0	Deactivate
4-20-308	3	HWP	0.9	20	0	0	Deactivate
4-20-406	4a	HWP	0.4	20	0	0	Reclaim
4-21-301	3	HWP	2.1	21	0	1	Deactivate
4-21-302	3	HWP	1.6	21	0	0	Deactivate
4-21-307-A	3	HWP	1.4	21	0	0	Deactivate
4-21-307-B	3	HWP	0.4	21	0	0	Deactivate
4-21-308	3	HWP	0.5	21	0	0	Reclaim
4-24-301	3	HWP	4.9	3/24	0	6	Deactivate
4-25-301	3	HWP	3.5	25	0	0	Deactivate
4-25-302	3	HWP	0.4	25	0	0	Reclaim
4-25-303	3	HWP	5.1	25	0	0	Deactivate
4-25-304	3	HWP	1.5	25	0	0	Deactivate
4-25-306-A	3	HWP	3.5	25	0	1	Deactivate
4-25-306-B	3	HWP	0.2	25	0	0	Deactivate
4-27-300	3	HWP	7.4	27	0	4	Deactivate

Road Name	Class	Owner	Length (km)	Compartments Accessed	No. Crossings on Potentially Fish Bearing Streams		Strategy
					Bridges	Culverts	
4-27-301	3	EX	2.5	27	0	0	Deactivate/Reclaim
4-27-302	3	HWP	2.6	27	0	2	Deactivate
4-27-305	3	HWP	3.3	27	1	4	Deactivate
4-27-306	3	HWP	0.3	27	0	1	Deactivate
Airport Road	3	EX	5.5	1/28	0	1	Maintain
Cold Creek Road	2	HWP	28.5	7/10/28	1	19	Maintain/Deactivate
County	3	EX	1.0	16	0	0	Maintain
DRS__444-A	3	EX	0.1	2	0	0	Reclaim
DRS__444-B	3	EX	0.1	2	0	0	Reclaim
DRS__593	3	EX	0.7	5	0	0	Maintain
DRS_1410-A	3	EX	0.6	13	0	0	Reclaim
DRS_1410-B	3	EX	0.5	13	0	0	Reclaim
DRS_1410-C	3	EX	0.3	13	0	0	Reclaim
DRS060042	3	EX	1.3	15	0	0	Reclaim
DRS810189	3	EX	0.5	15	0	0	Reclaim
DRS840317	3	EX	0.7	12	0	0	Reclaim
DRS890033	3	EX	0.0	13	0	0	Reclaim
DRS980013	3	EX	1.6	2	1	0	Reclaim
East Ridge Road	3&4a	EX	1.6	9/12	0	0	Reclaim
FRD600010a	4a	EX	9.5	3/4/24	1	1	Deactivate
FRD600010b	4a	EX	2.4	4	0	0	Reclaim
FRD700009a	4a	EX	7.2	3/24	0	3	Deactivate
FRD700009b	3	EX	1.2	3	0	0	Reclaim
Green Timber Road	3&4a	HWP	13.1	1/28	0	2	Maintain/Deactivate/Reclaim
Gregg Cabin Recreation Area-A	3	HWP	0.3	2	0	0	Maintain
Gregg Cabin Recreation Area-B	3	HWP	0.2	2	0	0	Maintain
Gregg Cabin Recreation Area-C	3	HWP	0.1	2	0	0	Maintain
Gregg River Road	2	HWP	17.9	2/5/7	4	6	Maintain
Gregg River Road - West	2&3	HWP&EX	4.1	2	2	0	Deactivate
Hargwen Road	3	HWP&EX	27.7	9/12/18	1	25	Maintain
Hargwen Road-Reclaimed-A	3	HWP	0.4	12	0	1	Reclaim

Road Name	Class	Owner	Length (km)	Compartments Accessed	No. Crossings on Potentially Fish Bearing Streams		Strategy
					Bridges	Culverts	
Hargwen Road-Reclaimed-C	3	EX	0.3	12	0	0	Reclaim
Hargwen Road-Reclaimed-D	3	EX	0.2	12	0	0	Reclaim
Hargwen Road-Reclaimed-E	3	EX	0.4	12	0	1	Reclaim
Hargwen Road-Reclaimed-F	3	EX	0.3	12	0	0	Reclaim
Highway 16 - Eastbound Lane	1	EX	19.9	12	0	0	Maintain
Highway 16 - Hinton West	1	EX	15.7	1/11/28	0	0	Maintain
Highway 16 - Westbound Lane	1	EX	19.8	12/13/16	0	0	Maintain
Highway 40 North	1	EX	0.3	28	0	0	Maintain
Highway 40 South	1&3	EX	43.3	2/3/7/10/23/24/28	0	0	Maintain
Highway 47	1	EX	21.3	21/26/25	0	0	Maintain
LOC__849	3	HWP	1.2	21	0	0	Deactivate
LOC__849-Reclaimed	3	HWP	0.3	21	0	0	Reclaim
LOC_5025	4a	EX	3.3	6	0	0	Deactivate
LOC_5046	3	EX	3.5	19	0	0	Reclaim
LOC_5828-A	3	EX	7.4	19	0	5	Reclaim
LOC_6140	3	EX	0.3	23	0	0	Reclaim
LOC_6170	3	EX	2.7	4	0	0	Deactivate
LOC_6366	3	EX	0.7	19	0	0	Maintain
LOC000589	3	EX	2.4	8	0	1	Deactivate
LOC000884	3	EX	2.4	7/10	0	1	Deactivate
LOC000899	3	EX	2.5	19	0	0	Reclaim
LOC000967	3	EX	2.1	12	0	0	Reclaim
LOC000994	3	EX	1.0	23	0	0	Reclaim
LOC001273	3	EX	0.8	19	0	0	Deactivate/Reclaim
LOC001275	3	EX	1.2	19	0	0	Deactivate/Reclaim
LOC001481	3	EX	1.1	28	0	0	Maintain
LOC001499	3	EX	5.2	3/4	0	0	Deactivate
LOC001722	3	EX	2.4	19	0	0	Deactivate
LOC001735	3	EX	0.2	19	0	0	Reclaim
LOC002093	3	EX	1.6	12	0	0	Reclaim
LOC002102	3	EX	1.2	18	0	0	Reclaim

Road Name	Class	Owner	Length (km)	Compartments Accessed	No. Crossings on Potentially Fish Bearing Streams		Strategy
					Bridges	Culverts	
LOC002111	3	EX	0.2	12	0	0	Reclaim
LOC002134	3	EX	1.1	27	0	0	Reclaim
LOC002349	3	EX	0.8	2	0	1	Deactivate/Reclaim
LOC002410	3	EX	2.2	19	0	0	Deactivate/Reclaim
LOC002758	3	EX	0.7	18	0	0	Reclaim
LOC003339	3	EX	0.2	18	0	0	Reclaim
LOC003481	3	EX	0.2	19	0	0	Reclaim
LOC010126	3	EX	0.3	2	0	0	Reclaim
LOC010649	3	EX	0.6	19	0	0	Reclaim
LOC011020	3	EX	0.6	2	0	1	Reclaim
LOC011345	3	EX	0.3	13	0	0	Reclaim
LOC011475	3	EX	2.8	13	0	0	Reclaim
LOC011504	3	EX	1.0	18	0	0	Reclaim
LOC011962	3	EX	0.7	13	0	0	Reclaim
LOC011984	3	EX	0.1	3	0	0	Reclaim
LOC012453	3	EX	0.2	25	0	0	Reclaim
LOC012752	3	EX	2.0	27	0	0	Reclaim
LOC013275	3	EX	1.0	19	0	0	Deactivate/Reclaim
LOC013388	3	EX	0.8	18	0	0	Reclaim
LOC020048	3	EX	0.1	25	0	0	Reclaim
LOC020375	3	EX	0.2	13	0	0	Reclaim
LOC020709	3	EX	1.1	6/23	0	1	Reclaim
LOC021497	3	EX	0.3	25	0	0	Reclaim
LOC022176	3	EX	1.1	19	0	0	Reclaim
LOC022177	3	EX	1.3	19	0	0	Reclaim
LOC022565	3	EX	1.8	4	1	0	Deactivate/Reclaim
LOC030272	3	EX	0.6	18	0	0	Reclaim
LOC030646	3	EX	0.5	28	0	0	Reclaim
LOC030690	3	EX	1.8	19	0	0	Reclaim
LOC030928	3	EX	0.2	12	0	0	Reclaim
LOC031171	3	EX	0.6	19	0	0	Reclaim
LOC031198	3	EX	0.0	11	0	0	Reclaim
LOC031536	3	EX	1.1	25	0	0	Reclaim
LOC032121	3	EX	2.7	19	0	0	Deactivate
LOC032155	3	EX	1.7	19	0	0	Reclaim

Road Name	Class	Owner	Length (km)	Compartments Accessed	No. Crossings on Potentially Fish Bearing Streams		Strategy
					Bridges	Culverts	
LOC032174	4a	EX	0.4	19	0	0	Reclaim
LOC032407	3	EX	1.0	19	0	0	Reclaim
LOC040343	3	EX	0.5	18	0	0	Reclaim
LOC040553	3	EX	1.4	25	0	0	Reclaim
LOC040769	3	EX	0.4	19	0	0	Reclaim
LOC040770	3	EX	2.7	19	0	0	Reclaim
LOC040771	3	EX	0.5	19	0	0	Reclaim
LOC040821	3	EX	0.6	19	0	0	Reclaim
LOC041258	3	EX	0.5	19	0	0	Reclaim
LOC041886	3	EX	1.0	2	0	0	Reclaim
LOC042245	3	EX	0.9	19	0	0	Deactivate/Reclaim
LOC042304	3	EX	2.9	19	0	0	Deactivate/Reclaim
LOC042593	3	EX	1.2	19	0	0	Reclaim
LOC043044	3	EX	1.2	19	0	0	Deactivate/Reclaim
LOC043084	3	EX	0.7	19	0	0	Reclaim
LOC043649	3	EX	0.2	19	0	0	Reclaim
LOC050191	3	EX	1.2	19	1	0	Deactivate
LOC050230	3	EX	0.1	19	0	0	Reclaim
LOC050428	3	EX	0.5	19	0	0	Reclaim
LOC050724	3	EX	0.6	19	0	0	Reclaim
LOC050776	3	EX	0.2	19	0	0	Reclaim
LOC050779	3	EX	0.7	19	0	0	Reclaim
LOC050782	3	EX	0.5	12	0	0	Reclaim
LOC051338	3	EX	2.1	19	0	0	Reclaim
LOC051396	3	EX	1.0	19	0	0	Reclaim
LOC051405	3	EX	0.8	19	0	0	Reclaim
LOC051416	3	EX	0.2	19	0	0	Reclaim
LOC051460	3	EX	0.5	12	0	0	Reclaim
LOC051559	3	EX	0.7	19	0	0	Reclaim
LOC051562	3	EX	0.5	19	0	0	Reclaim
LOC051564	3	EX	0.8	19	0	0	Reclaim
LOC051576	3	EX	1.1	19	0	0	Reclaim
LOC051651	3	EX	1.7	19	0	0	Reclaim
LOC051652	3	EX	0.7	18	0	0	Deactivate
LOC051700	3	EX	0.6	19	0	0	Reclaim
LOC051785	3	EX	0.9	19	0	0	Reclaim

Road Name	Class	Owner	Length (km)	Compartments Accessed	No. Crossings on Potentially Fish Bearing Streams		Strategy
					Bridges	Culverts	
LOC052199	3	EX	0.9	18/25	0	0	Reclaim
LOC052761	3	EX	0.2	19	0	0	Reclaim
LOC053121	3	EX	0.6	19	0	0	Reclaim
LOC054028	3	EX	0.9	19	0	0	Reclaim
LOC060688	3	EX	0.6	12	0	0	Reclaim
LOC060734	3	EX	0.4	19	0	0	Reclaim
LOC060845	3	EX	0.7	19	0	0	Reclaim
LOC061301	3	EX	0.2	19	0	0	Reclaim
LOC061468	3	EX	1.3	6	0	0	Reclaim
LOC061538	3	EX	0.3	17	0	0	Reclaim
LOC062165	3	EX	0.3	19	0	0	Reclaim
LOC062989	3	EX	0.6	20	0	0	Reclaim
LOC063386	3	EX	0.6	16	0	0	Reclaim
LOC063782	3	EX	1.6	9	0	0	Reclaim
LOC063882	3	EX	1.4	13	0	0	Reclaim
LOC071085	3	EX	0.3	13	0	0	Reclaim
LOC071213	3	EX	0.2	9	0	1	Reclaim
LOC071397	3	EX	0.9	13	0	0	Reclaim
LOC072638	3	EX	1.9	9	0	0	Reclaim
LOC080391	3	EX	0.9	1	0	0	Deactivate/Reclaim
LOC080791	3	EX	0.4	9	0	0	Reclaim
LOC080934	3	EX	0.4	12	0	0	Reclaim
LOC080937	3	EX	0.4	12	0	0	Reclaim
LOC080990	3	EX	0.2	12	0	0	Reclaim
LOC081027	3	EX	0.0	16	0	0	Reclaim
LOC081069	3	EX	1.0	9	0	0	Reclaim
LOC081105	3	EX	0.6	27	0	0	Reclaim
LOC081173	3	EX	1.0	12	1	0	Reclaim
LOC081191	3	EX	0.7	9	1	0	Reclaim
LOC081390	3	EX	1.0	9	0	0	Reclaim
LOC081632	3	EX	2.9	25	0	0	Deactivate/Reclaim
LOC081778	3	EX	0.5	9	0	0	Reclaim
LOC081779	3	EX	1.8	9/17	0	0	Reclaim
LOC082555	3	EX	2.8	21/23	0	0	Deactivate/Reclaim
LOC090176	3	EX	2.2	21	0	0	Reclaim
LOC090183	3	EX	1.0	25	0	0	Deactivate

Road Name	Class	Owner	Length (km)	Compartments Accessed	No. Crossings on Potentially Fish Bearing Streams		Strategy
					Bridges	Culverts	
LOC090206	3	EX	0.6	6	0	0	Reclaim
LOC090360	3	EX	0.8	23	0	0	Reclaim
LOC090377	3	EX	1.4	19	0	0	Reclaim
LOC090579	3	EX	0.8	13	0	0	Reclaim
LOC090674	3	EX	2.0	18/20	0	0	Reclaim
LOC090728	3	EX	1.3	21	0	0	Reclaim
LOC090760	3	EX	2.5	21	0	0	Reclaim
LOC090923	3	EX	0.9	21	0	0	Reclaim
LOC090949	3	EX	0.1	27	0	0	Reclaim
LOC090965	3	EX	0.9	18/25	0	0	Deactivate
LOC091412	3	EX	0.5	25	0	0	Reclaim
LOC091413	3	EX	0.3	25	0	0	Reclaim
LOC100336	3	EX	0.7	18	0	0	Reclaim
LOC100516	3	EX	0.5	25	0	0	Reclaim
LOC100944	3	EX	2.1	21	0	0	Reclaim
LOC101303	3	EX	0.5	25	0	0	Reclaim
LOC111311	3	EX	1.6	6	0	0	Reclaim
LOC111478	3	EX	0.4	9	0	0	Reclaim
LOC112599	3	EX	1.8	13	0	0	Deactivate
LOC121401	3	EX	1.2	21	0	0	Reclaim
LOC121402	3	EX	0.6	19	0	0	Reclaim
LOC760546	3	EX	1.7	2/4	0	0	Deactivate
LOC770644	3	HWP	6.4	4	1	2	Deactivate/Reclaim
LOC770793	3	EX	0.3	23	0	0	Reclaim
LOC771138	3	EX	15.1	19	0	0	Maintain
LOC800135	3	EX	0.6	18	0	0	Reclaim
LOC800136	3	EX	0.5	18	0	0	Reclaim
LOC800732	3	EX	3.5	3	0	0	Maintain/Deactivate
LOC800770	3	EX	1.0	18	0	0	Reclaim
LOC800936	3	EX	0.9	12	0	0	Deactivate/Reclaim
LOC800948	3	EX	1.4	18	0	1	Deactivate
LOC801024	3	EX	1.4	12	0	0	Reclaim
LOC801100	3	EX	8.1	1/2	0	6	Deactivate
LOC801448	3	EX	4.0	15/16	0	0	Maintain
LOC801459	3	EX	0.7	28	0	0	Maintain
LOC810812	3	EX	0.3	1	0	0	Reclaim

Road Name	Class	Owner	Length (km)	Compartments Accessed	No. Crossings on Potentially Fish Bearing Streams		Strategy
					Bridges	Culverts	
LOC810843	3	EX	6.3	6/23	0	5	Deactivate
LOC850614-A	3	EX	0.9	2	0	0	Reclaim
LOC850614-B	3	EX	3.7	2	0	0	Reclaim
LOC850614-C	3	EX	0.7	2	0	0	Reclaim
LOC851286	3	EX	4.5	13/16	0	0	Deactivate
LOC870262	3	EX	0.3	18	0	0	Reclaim
LOC911042-B	3	EX	2.3	13	0	0	Reclaim
LOC911043	3	EX	5.0	13	0	0	Deactivate/Reclaim
LOC930707	3	EX	1.0	23	1	1	Reclaim
LOC930937	3	EX	3.0	19	0	1	Deactivate/Reclaim
LOC930938	3	EX	0.9	19	0	0	Deactivate
LOC930954-B	3	EX	0.5	23	0	0	Reclaim
LOC931046	3	EX	0.2	19	0	0	Reclaim
LOC931487	3	EX	1.9	19	0	0	Maintain/Reclaim
LOC931978	3	EX	3.5	18/19	0	0	Deactivate
LOC940681	3	EX	2.8	6	0	1	Deactivate
LOC941011	3	EX	1.1	6	0	0	Reclaim
LOC941164	3	EX	1.1	6	0	0	Deactivate/Reclaim
LOC941303	3	EX	1.2	19	0	0	Deactivate
LOC941658	3	EX	0.5	17	0	0	Reclaim
LOC942529	3	EX	2.3	17	0	2	Deactivate
LOC950502	3	EX	4.5	2/4	1	0	Deactivate
LOC950814	3	EX	2.0	18	0	0	Reclaim
LOC951205	3	EX	3.8	23	0	2	Deactivate/Reclaim
LOC951444	3	HWP	4.2	2/7	0	2	Deactivate/Reclaim
LOC951447	3	EX	1.2	20	0	0	Deactivate/Reclaim
LOC951867	3	EX	0.2	9	0	0	Reclaim
LOC960167	3	HWP	1.4	12	0	0	Reclaim
LOC960517	3	EX	1.3	25	0	0	Reclaim
LOC961070	3	EX	2.0	23	0	1	Deactivate/Reclaim
LOC961071	3	EX	0.4	23	0	0	Reclaim
LOC961095	3	EX	0.9	6	0	0	Deactivate
LOC961113	3	EX	0.5	23	0	0	Reclaim
LOC961208	3	EX	1.7	9/17	0	0	Deactivate

Road Name	Class	Owner	Length (km)	Compartments Accessed	No. Crossings on Potentially Fish Bearing Streams		Strategy
					Bridges	Culverts	
LOC961241	3	EX	2.0	4	0	1	Deactivate
LOC961407	3	EX	3.0	7	0	3	Deactivate
LOC961592	3	EX	6.1	18	0	0	Deactivate/Reclaim
LOC962215	3	EX	1.0	19	0	0	Reclaim
LOC962892	3	EX	1.1	17	0	0	Reclaim
LOC962923	3	EX	0.7	18	0	0	Reclaim
LOC962931	3	EX	0.6	9	0	0	Reclaim
LOC970077	3	EX	8.1	9	0	6	Deactivate
LOC970379	3	EX	0.4	18	0	0	Reclaim
LOC970384	3	EX	0.4	18	0	0	Reclaim
LOC971283	3	EX	0.5	5	0	0	Reclaim
LOC971298	3	EX	0.7	17	0	1	Reclaim
LOC971299	3	EX	0.3	20	0	1	Reclaim
LOC971461	3	EX	0.2	23	0	0	Reclaim
LOC972085	3	EX	0.6	9	0	0	Reclaim
LOC972256	3	EX	0.6	6	1	0	Reclaim
LOC972270	3	EX	3.5	6	1	0	Reclaim
LOC972824	3	EX	3.3	21/25	0	2	Deactivate
LOC972893	3	EX	0.4	13	0	0	Reclaim
LOC980840	3	EX	2.3	18	0	1	Reclaim
LOC981243	3	EX	2.4	18/19	0	0	Deactivate/Reclaim
LOC981301	3	EX	0.7	6	0	0	Reclaim
LOC981305	3	EX	0.5	6/20	0	0	Reclaim
LOC981318	3	EX	2.3	23	0	2	Deactivate
LOC981332	3	EX	0.8	9	0	0	Reclaim
LOC981368	3	EX	0.1	7	0	0	Reclaim
LOC981388	3	EX	0.3	13	0	0	Reclaim
LOC981445	3	EX	2.1	20	0	0	Deactivate
LOC981668	3	EX	0.7	9	0	0	Reclaim
LOC981794	3	EX	4.9	27	0	1	Deactivate/Reclaim
LOC982415	3	EX	0.6	18	0	0	Reclaim
LOC990224	3	EX	1.0	27	0	0	Reclaim
LOC990234	3	EX	0.2	20	0	0	Reclaim
LOC990281	3	EX	1.3	19	0	0	Reclaim
LOC990664	3	EX	0.8	12	0	0	Reclaim
LOC991181	3	EX	0.7	2	0	0	Reclaim

Road Name	Class	Owner	Length (km)	Compartments Accessed	No. Crossings on Potentially Fish Bearing Streams		Strategy
					Bridges	Culverts	
LOC991182	3	EX	0.5	2	0	0	Reclaim
LOC991358	3	EX	9.8	23	0	11	Maintain
LOC991617	3	EX	0.8	7	0	0	Reclaim
McPherson Creek Road	2&3	HWP	26.4	9/10/17	0	9	Maintain/Deactivate
Mercoal Mainline Road	2	HWP	6.2	6/23	0	0	Maintain
Mitchell Creek Road-A	2	HWP	9.8	21	0	0	Maintain
Mitchell Creek Road-B	2	HWP	1.3	21	0	1	Maintain
Mitchell Creek Road-C	2&3	HWP	2.1	21	1	0	Maintain
MLL_2472	3	EX	0.3	12	0	0	Maintain
MLL040119	3	EX	0.1	16	0	0	Reclaim
MLL080078-A	3	EX	0.7	12	0	0	Reclaim
MLL080078-B	3	EX	0.1	12	0	0	Reclaim
MLL800103-A	3	EX	0.2	2	0	0	Reclaim
MLL800103-B	3	EX	0.2	2	0	0	Reclaim
MLL800103-C	3	EX	0.3	2	0	0	Reclaim
MLL800134	3	EX	0.6	16	0	0	Reclaim
MLL840171	3	EX	0.6	28	0	0	Reclaim
MLL890047	3	EX	0.3	12/13	0	0	Maintain/Reclaim
MSL_11755	3	EX	0.4	19	0	2	Reclaim
MSL_12544-A	3	EX	0.1	4	0	0	Deactivate
MSL_12544-B	3	EX	0.1	4	0	0	Reclaim
MSL001346	3	EX	0.3	23	0	0	Reclaim
MSL002435	3	EX	0.1	5	0	0	Reclaim
MSL003306	3	EX	0.1	2	0	0	Reclaim
MSL003416	3	EX	0.1	19	0	0	Reclaim
MSL010150	3	EX	0.1	2	0	0	Reclaim
MSL012790-A	3	EX	0.1	13	0	0	Reclaim
MSL012790-B	3	EX	0.2	13	0	0	Reclaim
MSL012791	3	EX	0.1	13	0	0	Reclaim
MSL012966	3	EX	0.3	19	0	0	Reclaim
MSL013492	3	EX	0.1	25	0	0	Reclaim
MSL013960	3	EX	0.1	27	0	0	Reclaim
MSL020542	3	EX	0.1	13	0	0	Reclaim
MSL021816	3	EX	0.2	23	0	0	Reclaim
MSL022955	3	EX	0.3	19	0	0	Reclaim

Road Name	Class	Owner	Length (km)	Compartments Accessed	No. Crossings on Potentially Fish Bearing Streams		Strategy
					Bridges	Culverts	
MSL022958	3	EX	0.1	19	0	0	Reclaim
MSL023486	3	EX	0.1	4	0	0	Reclaim
MSL031921	3	EX	0.1	25	0	0	Reclaim
MSL032164	3	EX	0.2	18	0	0	Reclaim
MSL043189	3	EX	0.2	2	0	0	Reclaim
MSL044820	3	EX	0.1	25	0	0	Reclaim
MSL051107	3	EX	0.1	25	0	0	Reclaim
MSL051208	3	EX	0.3	12	0	0	Reclaim
MSL051314	3	EX	0.4	12/18	0	0	Reclaim
MSL051694	3	EX	0.2	12	0	0	Reclaim
MSL052270	3	EX	0.2	12	0	0	Reclaim
MSL053512	3	EX	0.2	27	0	0	Reclaim
MSL053516	3	EX	0.1	27	0	0	Reclaim
MSL060815	3	EX	0.0	21	0	0	Reclaim
MSL060820	3	EX	0.1	25	0	0	Reclaim
MSL060914	3	EX	0.2	12	0	0	Reclaim
MSL062642	3	EX	0.1	12	0	0	Reclaim
MSL062913	3	EX	0.2	17	0	0	Reclaim
MSL064988	3	EX	0.2	9	0	0	Reclaim
MSL065150	3	EX	0.2	13	0	0	Reclaim
MSL070410	3	EX	0.3	12	0	0	Reclaim
MSL071572	3	EX	0.2	13	0	0	Reclaim
MSL071775	3	EX	0.1	9	0	0	Reclaim
MSL072022	3	EX	0.0	12	0	0	Deactivate
MSL072035	3	EX	0.2	13	0	0	Reclaim
MSL072046	3	EX	0.1	12	0	0	Reclaim
MSL073945	3	EX	0.1	9	0	0	Reclaim
MSL081066	3	EX	0.2	13	0	0	Reclaim
MSL081141	3	EX	0.2	9	0	0	Reclaim
MSL081237	3	EX	0.1	12	0	0	Reclaim
MSL081245	3	EX	0.2	12	0	0	Reclaim
MSL081325	3	EX	0.2	12	0	0	Reclaim
MSL081476	3	EX	0.2	27	0	0	Reclaim
MSL081566	3	EX	0.2	12	0	0	Reclaim
MSL081617	3	EX	0.1	9	0	0	Reclaim
MSL082242	3	EX	0.2	25	0	0	Reclaim
MSL090380	3	EX	0.2	21	0	0	Reclaim
MSL090411	3	EX	0.1	19	0	0	Reclaim

Road Name	Class	Owner	Length (km)	Compartments Accessed	No. Crossings on Potentially Fish Bearing Streams		Strategy
					Bridges	Culverts	
MSL090688	3	EX	0.2	13	0	0	Reclaim
MSL090781	3	EX	0.0	18	0	0	Reclaim
MSL091815	3	EX	0.2	25	0	0	Reclaim
MSL761344	3	EX	1.6	6	0	0	Reclaim
MSL771220	3	EX	0.5	23	0	0	Deactivate
MSL780895	3	EX	1.5	9	0	0	Reclaim
MSL780987	3	EX	1.1	13	0	0	Deactivate/Reclaim
MSL800960	3	EX	4.0	19	0	0	Maintain/Reclaim
MSL820791-A	3	EX	3.7	16	0	0	Reclaim
MSL871151	3	EX	3.1	19	0	0	Reclaim
MSL890239	3	EX	0.6	12	0	0	Maintain/Reclaim
MSL900189-A	3	EX	0.1	25	0	0	Reclaim
MSL900189-B	3	EX	0.1	25	0	0	Reclaim
MSL900878	3	EX	0.2	25	0	0	Reclaim
MSL931537	3	EX	0.1	23	0	0	Reclaim
MSL932871	3	EX	0.4	25	0	0	Reclaim
MSL942319	3	EX	0.7	19	0	0	Reclaim
MSL950642	3	EX	0.1	4	0	0	Reclaim
MSL951585	3	EX	0.1	23	0	0	Reclaim
MSL952726	3	EX	0.2	23	0	0	Reclaim
MSL961384	3	EX	0.1	23	0	0	Reclaim
MSL961454	3	EX	0.2	23	0	0	Reclaim
MSL961634-A	3	EX	0.1	4	0	0	Reclaim
MSL961634-B	3	EX	0.1	4	0	0	Reclaim
MSL962104	3	EX	0.1	18	0	0	Reclaim
MSL963907	3	EX	0.1	18	0	0	Reclaim
MSL981772	3	EX	0.1	23	0	0	Reclaim
MSL982370	3	EX	0.2	27	0	0	Reclaim
MSL990286	3	EX	0.1	27	0	0	Reclaim
MSL990501	3	EX	0.3	25	0	0	Reclaim
MSL991691	3	EX	0.1	2	0	0	Reclaim
MSL991692	3	EX	0.1	2	0	0	Reclaim
Old Highway 47-A	3	EX	6.5	21/23	0	0	Deactivate
Pembina River Road	2	HWP&EX	19.9	4/5/6/23	2	11	Maintain
Petro Canada Road	3	EX	24.4	18/21/25	4	5	Maintain
PIL080691	3	EX	0.0	16	0	0	Reclaim

Road Name	Class	Owner	Length (km)	Compartments Accessed	No. Crossings on Potentially Fish Bearing Streams		Strategy
					Bridges	Culverts	
PIL970013	3	EX	0.1	23	0	0	Reclaim
Prest Creek Road-A	2	HWP	15.2	6/21	0	5	Maintain
Prest Creek Road-B	2	HWP	0.8	21	0	0	Maintain
Prest Creek Road-C	2&3	HWP	13.5	25	0	0	Maintain
Prest Creek Road-D	3	HWP	1.2	25	0	0	Reclaim
Prest Creek Road-Turn Lane	3	HWP	0.0	6	0	0	Maintain
Rail Access	3	EX	1.6	12/16	0	0	Maintain
RDS_11857	3	EX	0.0	23	0	0	Maintain
RDS850045	3	EX	3.1	18	0	0	Reclaim
REC850002	3	EX	0.4	12	0	0	Maintain
Robb Road	2	HWP	41.7	5/6/9/10/23	3	16	Maintain
RRD_1285a	3	EX	4.5	15/16	0	0	Maintain/Reclaim
RRD_1285b	4a	EX	1.5	16	0	0	Reclaim
RRD750775	3	EX	0.1	23	0	0	Maintain
RRD822457	3	EX	1.5	28	0	0	Maintain
Seabolt Creek Road	3	HWP	7.3	8/10/28	1	8	Maintain
SMC050025	3	EX	0.1	15	0	0	Reclaim
SML010045-A	3	EX	0.3	21	0	0	Reclaim
SML010045-B	3	EX	0.2	21	0	0	Reclaim
SML080008	3	EX	0.1	15	0	0	Reclaim
SML780075-A	3	EX	0.2	2	0	0	Reclaim
SML780075-B	3	EX	0.3	2	0	0	Reclaim
SML790115-A	3	EX	0.5	13	0	0	Reclaim
SML790115-B	3	EX	0.2	13	0	0	Reclaim
SML790115-C	3	EX	0.2	13	0	0	Reclaim
SML790118	3	HWP	0.1	2	0	0	Reclaim
SML820052-A	3	EX	0.1	2	0	0	Reclaim
SML820052-B	3	EX	0.0	2	0	0	Reclaim
SML820052-C	3	EX	0.1	2	0	0	Reclaim
SML820052-D	3	EX	0.1	2	0	0	Reclaim
Tri-Creeks Road	3	HWP	34.3	2/3/4	4	34	Maintain/Deactivate
White Creek Road	3	HWP	16.3	5/20	1	6	Maintain
Yellowhead	3	EX	1.1	23	0	0	Maintain

Road Name	Class	Owner	Length (km)	Compartments Accessed	No. Crossings on Potentially Fish Bearing Streams		Strategy
					Bridges	Culverts	
Tower Rd.							
Total			1265.1				

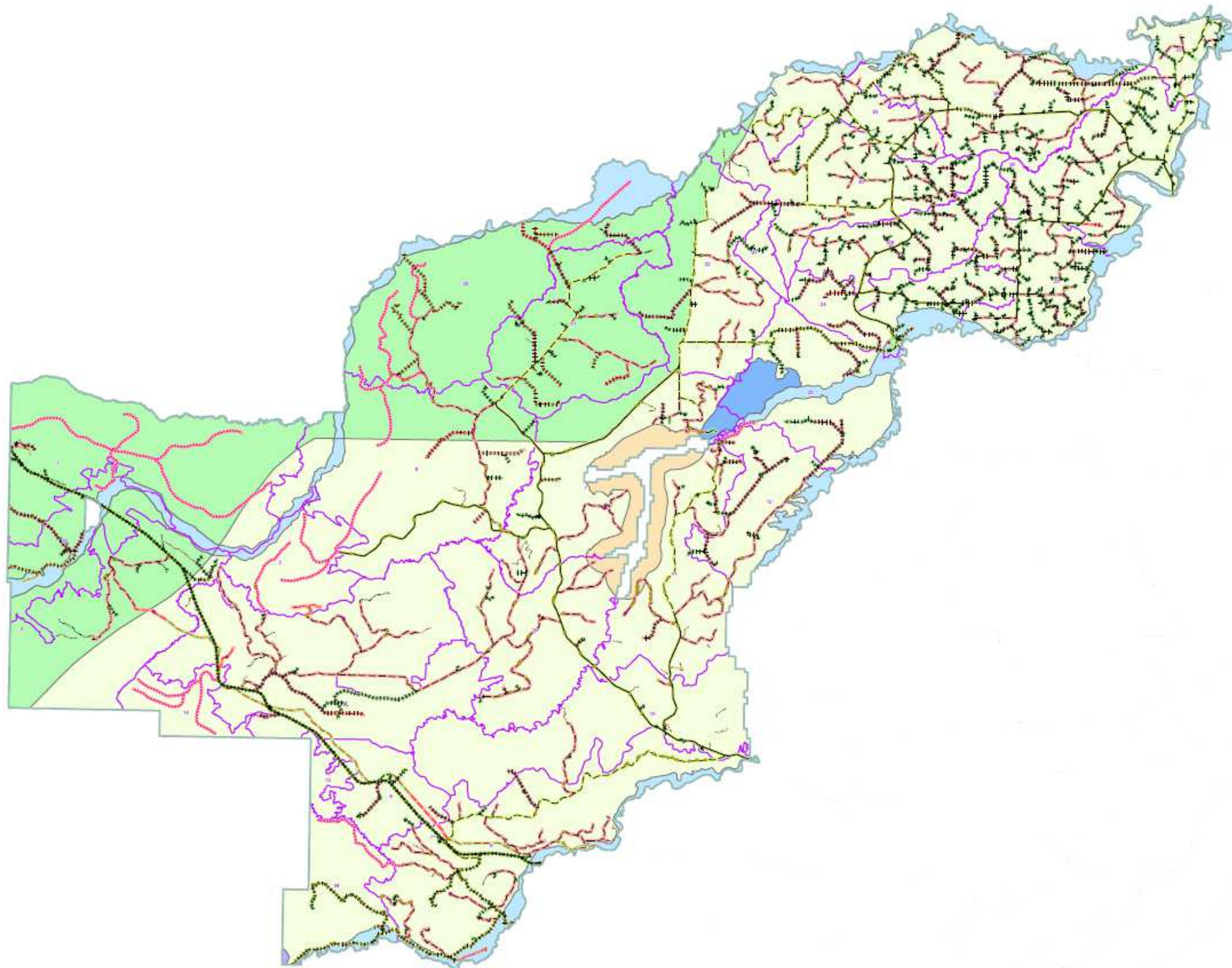
Appendix 5 – Existing LOC Roads Berland W.C.

Includes:

1. An overview map showing:
 - The LTAP area with base map features
 - Compartment boundaries
 - Existing and proposed roads and stream crossings
 - Existing and proposed access control locations
2. An ortho map showing:
 - The LTAP area
 - Existing and proposed roads and stream crossings
3. A table that lists all existing Class 1, 2, 3 and 4a roads within a given Working Circle (In appendices). Included in this table is:
 - Length of the road with the WC
 - Owner of the road (HWP or External)
 - Road class
 - Compartments accessed by given road
 - Number of culverts and/or bridges over intermittent or permanent stream. Please note that for externally owned roads, the list may be incomplete. There may be more than reported on any given road.
 - A strategy for each road (Maintain, Deactivate or Reclaim). The existence of an LTAP strategy on a road does not necessarily mean it will be completed within any given time frame, but rather when the opportunity presents itself (e.g., oilfield road disposition offered to HWP, HWP has equipment in the area, HWP budgets allow for some deactivation work, external funding comes available, etc.), the strategy can be put into action.

LTAP Plan
Berland Working Circle

Map Date: 5/1/2014




Legend

- Compartment
- Crossings**
 - Bridge**
 - Existing
 - Planned
 - Removed
 - Culvert**
 - Existing
 - Planned
 - Removed
- Access Control Points**
 - Barrier
 - Gate
- Road Class / Status**
 - 1, Existing
 - 2, Existing
 - 2, Deactivated
 - 3, Existing
 - 3, Reclaimed
 - 3, Deactivated
 - 4, Existing
 - 4, Reclaimed
 - 4, Deactivated
 - Planned Roads
 - External Ownership
- Long Term Access Plan Strategy**
 - Deactivate
 - Maintain
 - Reclaim
- Wildlife Special Management Areas**
 - High Elevation Sheep and Goat SMA
 - Pinto Creek Mountain Goat SMA
 - Trumpeter Swan SMA
 - Ungulate Winter Range SMA
 - Watercourse SMA
 - Woodland Caribou SMA























Scale 1:115,000



LTAP Plan Berland Working Circle

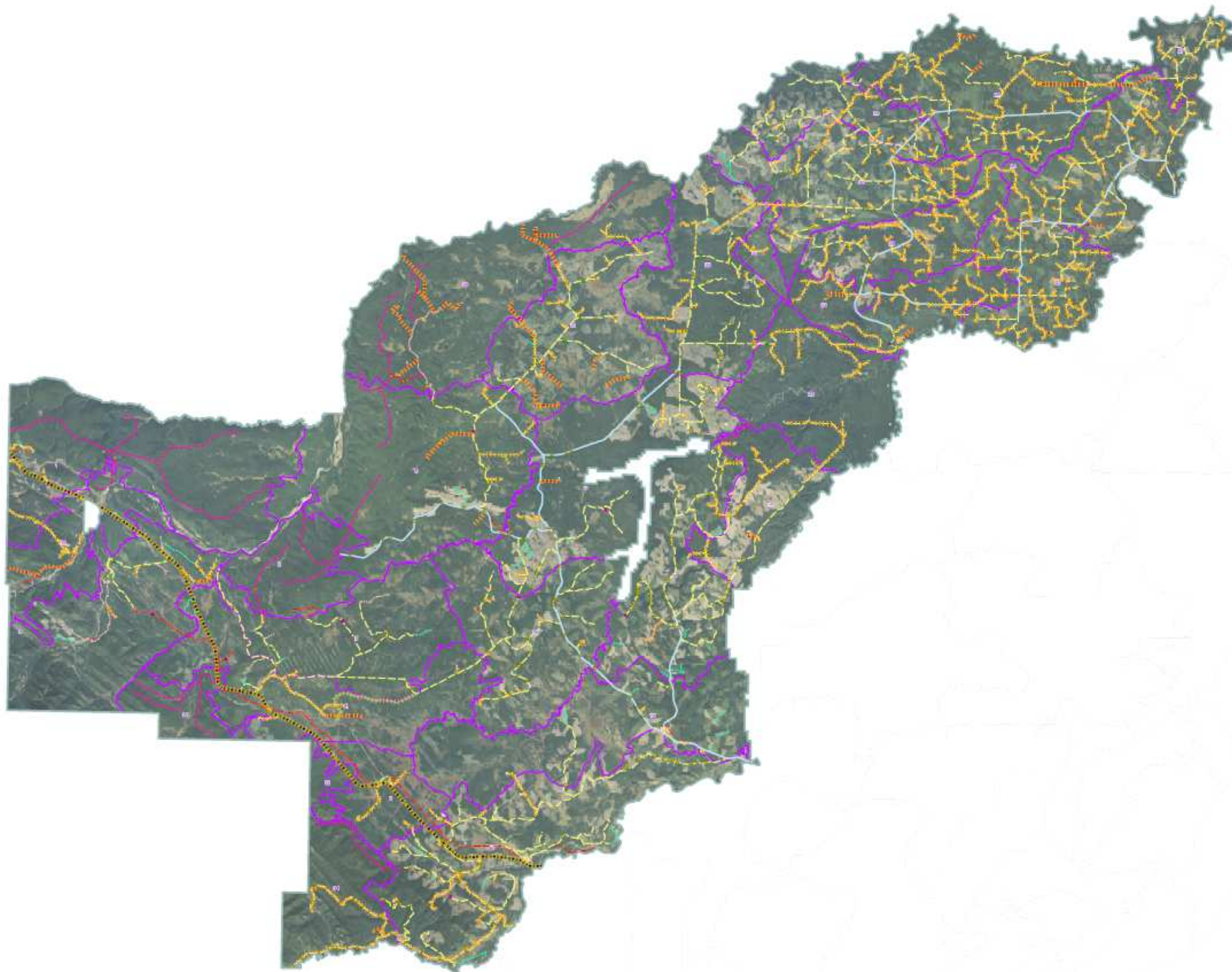
Map Date: 5/01/2014

Legend

-  Compartment
- Crossings**
 - Bridge**
 -  Existing
 -  Planned
 -  Removed
 - Culvert**
 -  Existing
 -  Planned
 -  Removed
- Access Control Points**
 -  Barrier
 -  Gate
- Road Class / Status**
 -  1, Existing
 -  2, Existing
 -  2, Deactivated
 -  3, Existing
 -  3, Reclaimed
 -  3, Deactivated
 -  4, Existing
 -  4, Reclaimed
 -  4, Deactivated
 -  Planned Roads
 -  External Ownership



Scale 1:115,000



Road Name	Class	Owner	Length (km)	Compartments Accessed	No. Crossings on Potentially Fish Bearing Streams		Strategy
					Bridges	Culverts	
5-02 Trail 1-A	4a	HWP	1.9	2/5	0	2	Deactivate
5-02 Trail 1-B	4a	HWP	0.9	2	0	0	Deactivate
5-03-301	3	HWP	11.8	3	0	2	Deactivate/Reclaim
5-03-302	3	HWP	1.8	3	0	1	Deactivate
5-03-401	4a	HWP	5.0	3	0	2	Deactivate
5-04-300	3	HWP	8.5	4/5	0	1	Deactivate
5-04-301	3	HWP	1.9	4/14	0	1	Deactivate
5-04-302	3	HWP	1.4	4	0	0	Deactivate
5-04-561	4a	HWP	4.2	4/14	0	0	Reclaim
5-05-302	3	HWP	6.5	5	0	1	Deactivate
5-05-303	3	HWP	5.2	5	1	1	Deactivate
5-05-304	3	HWP	3.6	5	0	1	Deactivate
5-05-305	3	HWP	4.9	4/5	0	2	Deactivate
5-06-300	3	HWP	5.7	6	2	0	Deactivate
5-06-301	3	HWP	2.6	6	1	0	Deactivate
5-06-302	3	HWP	3.7	6	0	1	Deactivate
5-07-301	3	HWP	5.3	7	0	2	Maintain/Deactivate
5-07-302	3	HWP	0.2	7	0	1	Deactivate/Reclaim
5-07-303	3	HWP	1.3	7	0	0	Deactivate
5-07-304	3	HWP	1.7	7	0	0	Deactivate
5-07-305	3	HWP	7.7	7	1	0	Deactivate
5-07-306	3	HWP	2.6	7	0	3	Deactivate
5-07-307	3	HWP	2.3	7	0	0	Deactivate
5-07-309	3	HWP	4.2	7/22	0	1	Maintain/Deactivate /Reclaim
5-07-310	3	HWP	2.9	7	0	0	Deactivate
5-07-311	3	HWP	0.2	7	0	0	Deactivate
5-07-312	3	HWP	4.0	7	0	0	Deactivate
5-07-401	4a	HWP	2.5	7	0	3	Deactivate/Reclaim
5-09-300	3	HWP	25.2	9/10	0	15	Maintain
5-09-301	3	HWP	6.2	9	0	3	Deactivate
5-09-302	3	HWP	3.5	9	0	0	Deactivate
5-09-303	3	HWP	1.5	9	0	1	Deactivate
5-09-304	3	HWP	3.2	9	1	0	Deactivate
5-09-305	3	HWP	4.5	9	0	0	Deactivate
5-09-306	3	HWP	3.9	9	0	3	Deactivate
5-09-307	3	HWP	5.2	9	0	1	Deactivate
5-09-308	3	HWP	1.1	9	0	0	Deactivate

Road Name	Class	Owner	Length (km)	Compartments Accessed	No. Crossings on Potentially Fish Bearing Streams		Strategy
					Bridges	Culverts	
5-09-309	3	HWP	6.2	9	0	0	Deactivate
5-09-310	3	HWP	2.4	9	0	0	Deactivate
5-09-311	3	HWP	0.9	9	0	0	Deactivate
5-09-312	3	HWP	1.7	9	0	0	Deactivate
5-09-313	3	HWP	1.7	9	0	0	Deactivate
5-09-314	3	HWP	1.0	9	0	0	Deactivate
5-09-315	3	HWP	5.7	9/10	0	1	Deactivate
5-09-316	3	HWP	4.2	9	0	1	Deactivate
5-09-401	3&4a	HWP	2.7	9	0	0	Deactivate
5-10-301	3	HWP	1.1	10	0	1	Deactivate
5-11-301-A	3	HWP	2.5	11	0	2	Deactivate
5-11-301-B	3	HWP	2.2	11	0	0	Deactivate
5-11-302	3	HWP	3.0	11	0	0	Deactivate
5-11-303	3	HWP	7.1	11	0	15	Deactivate
5-11-304	3	HWP	2.4	11	0	0	Deactivate
5-11-305	3	HWP	2.4	11	0	0	Deactivate
5-11-306	3	HWP	0.8	11	0	0	Deactivate
5-11-307	3	HWP	1.4	11	0	2	Deactivate
5-11-308	3	HWP	1.9	11	0	0	Deactivate
5-12-302	3	HWP	2.4	11/12	0	0	Deactivate
5-18-300	3	HWP	2.5	18	0	1	Deactivate
5-18-302	3	HWP	4.1	18	0	0	Deactivate
5-18-303	3	HWP	2.6	18	0	0	Deactivate
5-18-305	3	HWP	7.4	18	1	5	Deactivate
5-18-307	3	HWP	5.3	18	0	2	Deactivate
5-18-310	3	HWP	3.4	18	0	2	Deactivate
5-18-400	4a	HWP	0.5	18	0	0	Reclaim
5-20-401	4a	HWP	7.7	20	1	0	Deactivate
5-21-306	3	HWP	1.6	21	0	0	Deactivate
5-21-307	3	HWP	2.8	21	1	0	Deactivate
5-21-308	3	HWP	7.0	21	0	0	Deactivate
5-21-308A	3	HWP	0.9	21	0	0	Deactivate
5-22-301	3	HWP	4.9	22	0	2	Maintain
5-22-302	3	HWP	2.1	22	0	3	Deactivate
5-22-303	3	HWP	1.7	22	0	1	Deactivate
5-22-304	3	HWP	1.5	22	0	0	Deactivate
5-22-305	3	HWP	6.3	22/23	0	2	Maintain
5-22-306	3	HWP	7.4	22	0	0	Deactivate

Road Name	Class	Owner	Length (km)	Compartments Accessed	No. Crossings on Potentially Fish Bearing Streams		Strategy
					Bridges	Culverts	
5-22-307	3	HWP	2.0	22	0	1	Deactivate
5-22-308	3	HWP	1.1	22	0	1	Deactivate
5-22-309	3	HWP	4.1	22	0	1	Deactivate
5-22-310	3	HWP	1.4	22	0	0	Deactivate
5-24-204	3	HWP	0.8	24	0	0	Maintain
5-24-300	3	HWP	1.1	24	0	1	Reclaim
5-25-301-A	3	HWP	5.5	25	0	0	Deactivate
5-25-301-B	3	HWP	2.5	25	0	0	Deactivate
5-25-303	3	HWP	2.2	25	0	0	Deactivate
5-25-304	3	HWP	4.1	25	0	0	Deactivate
5-25-305	3	HWP	2.7	25	0	0	Deactivate
5-25-306	3	HWP	2.4	25	0	0	Deactivate
5-26-301	3	HWP	4.7	26	0	0	Deactivate
5-26-302	3	HWP	8.1	26	0	0	Deactivate
5-26-303	3	HWP	3.1	26	0	0	Maintain
5-26-304	3	HWP	0.9	26	0	0	Deactivate
5-26-305	3	HWP	1.1	26	0	0	Deactivate
5-27-300	3	HWP	0.6	27	0	0	Deactivate
5-27-301	3	HWP	1.4	26/27	0	0	Deactivate
5-27-302	3	HWP	2.2	27	0	0	Deactivate
5-27-303	3	HWP	0.9	27	0	0	Deactivate
5-27-304	3	HWP	1.0	27	0	0	Deactivate
5-28-301	3	HWP	8.0	28	0	2	Deactivate
5-28-302	3	HWP	1.8	28	0	0	Deactivate
5-28-303	3	HWP	0.2	28	0	0	Reclaim
5-28-304	3	HWP&EX	3.8	28	0	1	Deactivate
5-28-305	3	HWP	0.8	28	0	0	Deactivate
5-28-306	3	HWP	2.6	28	0	2	Deactivate
5-28-307	3	HWP	1.8	28	0	0	Deactivate
5-28-308	3	HWP	4.6	28	0	1	Deactivate
5-28-309	3	HWP	3.6	28	0	0	Deactivate
5-28-310	3	HWP	1.0	28	0	0	Deactivate
5-28-311	3	HWP	1.1	28	0	0	Deactivate
5-28-312	3	HWP	1.8	28	0	0	Deactivate
5-28-314	3	HWP	1.7	28/33	0	0	Deactivate
5-28-315	3	HWP	2.8	28/33	0	0	Deactivate
5-28-316-A	3	HWP	0.6	28	0	0	Maintain
5-28-316-B	3	HWP	1.4	28	0	0	Deactivate

Road Name	Class	Owner	Length (km)	Compartments Accessed	No. Crossings on Potentially Fish Bearing Streams		Strategy
					Bridges	Culverts	
5-28-317	3	HWP	1.9	28	0	0	Deactivate
5-30-301	3	HWP	3.5	30	0	4	Deactivate
5-30-302	3	HWP	9.2	30	0	1	Maintain
5-30-303	3	HWP	3.7	30	0	0	Deactivate
5-30-304	3	HWP	1.1	30	0	0	Deactivate
5-30-305	3	HWP	1.5	30	0	0	Deactivate
5-30-306	3	HWP	3.4	30/33	0	0	Deactivate
5-30-307	3	HWP	1.3	30	0	0	Deactivate
5-30-308	3	HWP	1.1	30	0	0	Deactivate
5-30-309	3	HWP	6.1	30	0	0	Deactivate
5-30-310	3	HWP	0.7	30	0	0	Deactivate
5-30-311	3	HWP	2.1	30	0	1	Deactivate
5-30-312	3	HWP	7.4	29/30	1	1	Deactivate
5-30-313	3	HWP	1.4	30	1	0	Deactivate
5-30-314	3	HWP	0.9	30	0	0	Deactivate
5-30-315	3	HWP	2.7	30/33	0	0	Deactivate
5-33-301	3	HWP	3.2	33	0	0	Deactivate
5-33-302-A	3	HWP	4.5	33	0	1	Maintain
5-33-302-B	3	HWP	3.5	28/33	0	0	Deactivate
5-33-303	3	HWP	3.9	33	0	0	Deactivate
5-33-304	3	HWP	8.3	33	1	1	Maintain
5-33-305-A	3	HWP	1.5	33	0	0	Deactivate
5-33-305-B	3	HWP	0.4	33	0	1	Deactivate
5-33-306	3	HWP	0.8	33	0	0	Deactivate
5-33-307	3	HWP	0.7	33	0	0	Deactivate
AC Road	3	HWP	14.4	11/12	2	6	Deactivate
Beaver Creek Road	3	HWP	11.4	26/27	0	1	Maintain
Beaver Creek South Road	2	HWP	16.0	25/26	0	2	Maintain
DRS870165	3	EX	0.1	4	0	0	Reclaim
DRS950007	3	EX	0.1	9	0	0	Reclaim
FRD600013	3	EX	0.5	9	0	0	Maintain
FRD710001	3&4a	EX	9.8	16	0	0	Deactivate/Reclaim
Gov't 4	3	EX	1.8	8	0	0	Maintain
Grand Cache Trail	3	HWP	2.3	9	0	0	Deactivate
Hightower Road	3	HWP&EX	23.5	4/5/18	0	4	Deactivate

Road Name	Class	Owner	Length (km)	Compartments Accessed	No. Crossings on Potentially Fish Bearing Streams		Strategy
					Bridges	Culverts	
Highway 40 North	1	EX	47.0	1/3/4/8/9/13/14/16	0	4	Maintain
Jack Wright Road	2	HWP	21.7	24/28/29/30/33	1	13	Maintain
Jim Clark Road	2&3	HWP	18.2	7/22	0	8	Maintain
JZ Road	2&3	HWP&EX	10.7	24/25/29	0	1	Maintain
LOC__646-A	3	HWP	2.8	8	0	1	Reclaim
LOC__646-B	3	HWP	4.8	8	0	0	Reclaim
LOC__646-C	3	HWP	5.1	8/9	0	0	Deactivate/Reclaim
LOC__646-D	3	HWP	1.6	8	0	1	Reclaim
LOC__646-E	3	HWP	8.6	4/8/13	0	0	Reclaim
LOC__646-F	3	HWP	3.3	4	0	0	Reclaim
LOC_2750	3	EX	0.5	26	0	0	Reclaim
LOC_3127	4a	EX	7.3	4/5	0	0	Reclaim
LOC_4295	3	EX	9.0	23/24	0	4	Maintain
LOC_5553	3	HWP	0.8	21	0	0	Reclaim
LOC000240	3	EX	0.3	5	0	0	Reclaim
LOC000378	3	EX	0.1	8	0	0	Reclaim
LOC000804	3	EX	0.7	16	0	0	Deactivate
LOC000824	3	EX	0.5	18	0	0	Deactivate
LOC000964	3	EX	1.3	30	0	0	Reclaim
LOC001033	3	EX	0.9	26	0	0	Reclaim
LOC001492	3	EX	0.3	22	0	0	Reclaim
LOC001564	3	EX	3.0	1/16	1	0	Deactivate
LOC001634	3	EX	1.4	22	0	1	Reclaim
LOC001704	3	EX	1.8	25	0	0	Reclaim
LOC002143	3	EX	0.5	25	0	0	Reclaim
LOC002318	4a	EX	2.0	20	0	0	Reclaim
LOC002338	3	EX	3.0	20/21	1	0	Reclaim
LOC002397	3	EX	2.4	21	0	0	Reclaim
LOC002502	4a	EX	0.3	20	0	0	Reclaim
LOC002958	3	EX	0.6	26	0	0	Reclaim
LOC003369	3	EX	0.5	24	0	0	Deactivate
LOC010032	3	EX	0.3	21	0	0	Reclaim
LOC011007	3	EX	0.2	26	0	0	Reclaim
LOC011023	3	EX	0.3	24	0	0	Reclaim
LOC011179	3	EX	0.7	18	0	0	Reclaim
LOC011232	3	EX	0.2	22	0	0	Reclaim

Road Name	Class	Owner	Length (km)	Compartments Accessed	No. Crossings on Potentially Fish Bearing Streams		Strategy
					Bridges	Culverts	
LOC011268	3	EX	0.1	24	0	0	Reclaim
LOC011384	3	EX	0.5	9	0	0	Reclaim
LOC011521	3	EX	0.8	24	0	0	Reclaim
LOC011522	3	EX	0.7	25	0	0	Reclaim
LOC011584	3	EX	0.1	25	0	0	Reclaim
LOC011608	3	EX	0.3	26	0	0	Reclaim
LOC011609	3	EX	0.4	26	0	0	Reclaim
LOC011666	4a	EX	0.3	18	0	0	Reclaim
LOC011708	3	EX	0.2	11	0	0	Reclaim
LOC011709	3	EX	2.5	11/12	0	0	Deactivate
LOC011735	3	EX	0.7	18	0	1	Deactivate/Reclaim
LOC011932	3	EX	0.9	25	0	0	Deactivate
LOC012018-A	3	EX	0.7	24	0	0	Reclaim
LOC012018-B	3	EX	0.1	24	0	0	Reclaim
LOC012057	3	EX	2.6	25	0	0	Reclaim
LOC012499	3	EX	0.4	10	0	0	Reclaim
LOC013175	3	EX	0.1	25	0	0	Reclaim
LOC020140	3	EX	1.0	6	0	0	Reclaim
LOC020272	3	EX	1.6	29/30	0	0	Deactivate
LOC020273	3	EX	1.5	30	0	0	Deactivate/Reclaim
LOC020573	3	EX	0.6	25	0	0	Reclaim
LOC020830	3	EX	1.1	30	0	0	Deactivate
LOC021381	3	EX	5.7	11/12	1	0	Deactivate/Reclaim
LOC021446	3	EX	0.3	21	0	0	Reclaim
LOC021855	3	EX	0.1	25	0	0	Reclaim
LOC021941	3	EX	0.1	25	0	0	Reclaim
LOC021991	3	EX	0.4	25	0	0	Reclaim
LOC022036	3	EX	0.5	25	0	0	Reclaim
LOC022048	3	EX	0.9	25/26	0	1	Deactivate
LOC022067	3	EX	0.4	28	0	0	Reclaim
LOC022092	3	EX	0.2	25	0	0	Reclaim
LOC022122	3	EX	0.7	25	0	0	Deactivate
LOC022148	3	EX	0.3	26	0	0	Reclaim
LOC022196	3	EX	4.3	34	1	2	Maintain
LOC022249	3	EX	1.6	25	0	0	Deactivate
LOC022287	4a	EX	2.0	11	0	0	Deactivate
LOC022401	3	EX	1.0	26	0	0	Reclaim
LOC022468	3	EX	0.5	26	0	0	Reclaim

Road Name	Class	Owner	Length (km)	Compartments Accessed	No. Crossings on Potentially Fish Bearing Streams		Strategy
					Bridges	Culverts	
LOC022710	3	EX	0.2	30	0	0	Reclaim
LOC022723	3	EX	0.4	25	0	0	Reclaim
LOC030067	3	EX	2.3	12	0	0	Deactivate
LOC030079	3	EX	1.6	12	0	0	Deactivate
LOC030369	3	EX	2.1	28	0	1	Deactivate
LOC030449	3	EX	2.3	1	1	0	Deactivate
LOC030580	3	EX	0.0	28	0	0	Reclaim
LOC030637	3	EX	1.2	30	0	0	Deactivate
LOC030668	3	EX	1.3	29/30	1	0	Deactivate
LOC030686	3	EX	1.8	29	0	0	Deactivate
LOC030696	3	EX	0.4	25	0	0	Reclaim
LOC030710	3	EX	0.8	25	0	0	Reclaim
LOC030712	3	EX	0.6	28	0	0	Reclaim
LOC030737	3	EX	0.2	24	0	0	Reclaim
LOC030892	3	EX	0.3	25	0	0	Deactivate
LOC031087	3	EX	0.5	28	0	0	Reclaim
LOC031215	3	EX	0.3	26	0	0	Reclaim
LOC031222	3	EX	0.6	25	0	0	Reclaim
LOC031225	3	EX	0.0	22	0	0	Reclaim
LOC031241	3	EX	0.4	12	0	0	Reclaim
LOC031263	3	EX	0.8	25	0	0	Deactivate
LOC031265	3	EX	0.4	25	0	0	Deactivate
LOC031266	3	EX	0.7	25	0	0	Reclaim
LOC031271	3	EX	0.1	26	0	0	Reclaim
LOC031276	3	EX	0.2	26	0	0	Deactivate
LOC031335	3	EX	0.6	26	0	0	Reclaim
LOC031338	3	EX	1.0	26	0	0	Deactivate
LOC031437	3	EX	0.7	16	0	0	Reclaim
LOC031484	3	EX	0.3	9	0	0	Reclaim
LOC031604	3	EX	0.8	26	0	0	Reclaim
LOC031624	3	EX	0.2	24	0	0	Reclaim
LOC031632	3	EX	0.2	25	0	0	Reclaim
LOC031633	3	EX	0.3	24	0	0	Reclaim
LOC031836	3	EX	0.1	24	0	0	Reclaim
LOC031863	3	EX	0.4	25	0	0	Deactivate/Reclaim
LOC032011	3	EX	0.1	26	0	0	Reclaim
LOC032049	3	EX	0.8	26	0	0	Reclaim
LOC032099	3	EX	0.8	24	0	0	Deactivate

Road Name	Class	Owner	Length (km)	Compartments Accessed	No. Crossings on Potentially Fish Bearing Streams		Strategy
					Bridges	Culverts	
LOC032157	3	EX	0.1	26	0	0	Reclaim
LOC032167	3	EX	1.5	11	0	2	Deactivate
LOC032179	3	EX	1.1	26	0	0	Reclaim
LOC032225	3	EX	0.9	26	0	0	Deactivate
LOC032248	3	EX	0.7	25	0	0	Reclaim
LOC032418	3	EX	1.0	28	0	0	Reclaim
LOC032590	3	EX	0.3	26	0	0	Reclaim
LOC032628	3	EX	0.4	30	0	0	Deactivate
LOC032714	3	EX	0.5	26	0	0	Deactivate
LOC032758	4a	EX	0.7	12	0	0	Reclaim
LOC032788	3	EX	2.8	26	0	0	Deactivate
LOC032800	3	EX	0.9	24	0	0	Reclaim
LOC033096	3	EX	0.9	28	0	0	Deactivate
LOC033249	3	EX	0.7	26	0	0	Deactivate
LOC033332	3	EX	1.4	26	0	0	Deactivate
LOC033349	3	EX	1.3	28	0	0	Deactivate
LOC033415	3	EX	0.7	26	0	0	Reclaim
LOC033493	4a	EX	0.8	21	0	0	Reclaim
LOC040003	3	EX	0.5	21	0	0	Deactivate
LOC040042	3	EX	2.3	22/31	0	0	Reclaim
LOC040067	3	EX	1.7	25/29	1	0	Deactivate
LOC040206	3	EX	1.5	28	0	0	Reclaim
LOC040253	3	EX	0.1	26	0	0	Reclaim
LOC040307	3	EX	3.2	24/29	0	1	Deactivate
LOC040324	3	EX	0.8	24	0	0	Reclaim
LOC040410	3	EX	1.3	24	0	0	Deactivate
LOC040618	3	EX	0.1	28	0	0	Reclaim
LOC040647	3	EX	1.8	26	0	0	Deactivate
LOC040704	3	EX	1.0	29	0	0	Deactivate
LOC040707	3	EX	0.4	29	0	0	Deactivate
LOC040778	3	EX	0.4	27	0	0	Reclaim
LOC040853	3	EX	4.6	34	1	3	Deactivate/Reclaim
LOC040959	3	EX	0.4	33	0	0	Reclaim
LOC040999	3	EX	0.3	30	0	0	Reclaim
LOC041053	3	EX	0.2	25	0	0	Reclaim
LOC041113	3	EX	1.5	29	0	0	Deactivate
LOC041138	3	EX	1.5	25	0	0	Deactivate
LOC041160	3	EX	1.4	26	0	0	Reclaim

Road Name	Class	Owner	Length (km)	Compartments Accessed	No. Crossings on Potentially Fish Bearing Streams		Strategy
					Bridges	Culverts	
LOC041369	3	EX	0.4	29	0	0	Deactivate
LOC041443	3	EX	0.8	28	0	0	Reclaim
LOC041485	3	EX	0.5	30	0	0	Reclaim
LOC041515	3	EX	0.7	28	0	0	Deactivate
LOC041593	3	EX	1.1	31	0	0	Reclaim
LOC041601	3	EX	1.4	29	0	0	Deactivate
LOC041602	3	EX	0.2	30	0	0	Reclaim
LOC041630	3	EX	0.6	26	0	0	Reclaim
LOC041644	3	EX	0.6	26	0	0	Reclaim
LOC041646	3	EX	0.2	25/26	0	0	Reclaim
LOC041651	3	EX	0.1	25	0	0	Reclaim
LOC041733	3	EX	0.3	26	0	0	Reclaim
LOC041735	3	EX	1.3	25	0	2	Deactivate
LOC041775	3	EX	0.4	28	0	0	Reclaim
LOC041813	3	EX	0.3	24	0	0	Reclaim
LOC041861	3	EX	0.6	34	0	0	Reclaim
LOC041863	3	EX	0.4	7	0	0	Reclaim
LOC041864	3	EX	0.6	11	0	0	Reclaim
LOC041922	3	EX	0.8	24/25	0	1	Reclaim
LOC041943	3	EX	0.2	24	0	0	Reclaim
LOC042152	3	EX	1.3	30	1	0	Reclaim
LOC042189	3	EX	0.7	7	0	0	Reclaim
LOC042216	3	EX	0.2	26	0	0	Reclaim
LOC042269	3	EX	1.8	24	0	0	Deactivate
LOC042298	3	EX	1.3	25	1	0	Reclaim
LOC042335	4a	EX	0.5	18	0	0	Deactivate
LOC042372	3	EX	1.0	24	0	0	Reclaim
LOC042396	3	EX	0.2	30	0	0	Reclaim
LOC042428	3	EX	0.3	29	0	0	Deactivate
LOC042470	3	EX	0.5	30	0	0	Deactivate
LOC042636	3	EX	1.3	21	0	0	Reclaim
LOC042652	3	EX	0.5	24/29	0	0	Deactivate
LOC042683	3	EX	0.4	24	0	0	Reclaim
LOC042696	3	EX	0.3	21	0	0	Reclaim
LOC042704	3	EX	1.0	30	0	0	Deactivate
LOC042732	3	EX	1.7	26/29	0	0	Reclaim
LOC042733	3	EX	0.9	26	0	0	Reclaim
LOC042758	3	EX	0.7	21	0	0	Deactivate

Road Name	Class	Owner	Length (km)	Compartments Accessed	No. Crossings on Potentially Fish Bearing Streams		Strategy
					Bridges	Culverts	
LOC042876	3	EX	1.0	27	0	0	Reclaim
LOC042951	3	EX	0.9	33	0	0	Reclaim
LOC042987	3	EX	0.6	21	0	0	Reclaim
LOC042995	3	EX	1.8	24	0	0	Deactivate/Reclaim
LOC043027	3	EX	1.4	22	0	0	Reclaim
LOC043031	3	EX	0.7	24	0	0	Deactivate
LOC043049	3	EX	1.5	29	0	0	Deactivate
LOC043074	3	EX	0.5	11	0	0	Reclaim
LOC043132	3	EX	0.5	30	0	0	Deactivate
LOC043138	3	EX	0.5	22	0	0	Reclaim
LOC043221	3	EX	0.1	26	0	0	Reclaim
LOC043246	3	EX	1.0	26	0	0	Deactivate
LOC043287	3	EX	1.8	20	0	1	Reclaim
LOC043303	3	EX	0.7	28	0	0	Reclaim
LOC043329	3	EX	0.6	28	0	0	Deactivate
LOC043369	3	EX	0.5	21	0	0	Reclaim
LOC043370	4a	EX	3.4	20	0	0	Reclaim
LOC043392	3	EX	0.2	26	0	0	Reclaim
LOC043395	3	EX	0.5	24	0	0	Reclaim
LOC043412	3	EX	0.4	25	0	0	Reclaim
LOC043434	3	EX	0.1	26	0	0	Reclaim
LOC043723	3	EX	1.5	12/23	0	0	Deactivate
LOC043938	3	EX	0.3	30	0	0	Reclaim
LOC050025	3	EX	0.6	25	0	0	Reclaim
LOC050064	3	EX	0.5	27	0	0	Reclaim
LOC050117	3	EX	1.8	24	0	0	Deactivate/Reclaim
LOC050163	3	EX	0.1	26	0	0	Reclaim
LOC050202	3	EX	3.6	23	0	2	Deactivate
LOC050213	3	EX	0.5	26	0	0	Reclaim
LOC050214	3	EX	1.0	25	0	0	Deactivate
LOC050217	3	EX	0.5	26	0	0	Reclaim
LOC050323	3	EX	0.6	25	0	0	Reclaim
LOC050387	3	EX	0.3	26	0	0	Reclaim
LOC050558	4a	EX	0.9	3	0	0	Reclaim
LOC050564	3	EX	0.2	24	0	0	Reclaim
LOC050583	3	EX	1.1	24	0	0	Deactivate
LOC050642	3	EX	0.5	33	0	0	Reclaim
LOC050645	3	EX	1.0	29	0	0	Deactivate

Road Name	Class	Owner	Length (km)	Compartments Accessed	No. Crossings on Potentially Fish Bearing Streams		Strategy
					Bridges	Culverts	
LOC050650	3	EX	0.5	22	1	0	Reclaim
LOC050652	3	EX	0.3	29	0	0	Reclaim
LOC050679	3	EX	1.1	30	0	0	Deactivate
LOC050681	3	EX	0.1	33	0	0	Reclaim
LOC050688	3	EX	0.2	28	0	0	Reclaim
LOC050689	3	EX	0.3	33	0	0	Reclaim
LOC050723	3	EX	0.4	28	0	0	Reclaim
LOC050762	3	EX	1.0	24	0	0	Reclaim
LOC050870	3	EX	0.1	33	0	0	Reclaim
LOC050973	3	EX	0.2	29	0	0	Deactivate
LOC050991	3	EX	0.9	25/26	0	0	Reclaim
LOC051003	3	EX	0.3	26	0	0	Reclaim
LOC051028	3	EX	0.1	27	0	0	Reclaim
LOC051037	3	EX	0.4	29	0	0	Deactivate
LOC051126	3	EX	0.4	30	0	0	Reclaim
LOC051158	3	EX	0.4	11	0	0	Reclaim
LOC051309	3	EX	0.6	29	0	0	Deactivate
LOC051321	3	EX	1.7	11/12	0	1	Deactivate
LOC051330	3	EX	1.5	7	0	0	Reclaim
LOC051339	3	EX	0.8	28	0	0	Deactivate
LOC051340	3	EX	0.5	28	0	0	Reclaim
LOC051349	3	EX	0.2	34	0	0	Reclaim
LOC051477	3	EX	0.3	24	0	0	Reclaim
LOC051479	3	EX	1.3	24	0	0	Deactivate
LOC051488	3	EX	1.6	30	0	0	Reclaim
LOC051714	3	EX	0.1	28	0	0	Reclaim
LOC051715	3	EX	0.8	29	0	0	Deactivate
LOC051741	3	EX	0.2	33	0	0	Reclaim
LOC051819	3	EX	0.9	7	0	0	Deactivate
LOC051866	3	EX	1.0	28	0	0	Reclaim
LOC051972	3	EX	0.6	9	0	0	Reclaim
LOC052126	3	EX	0.6	18	0	0	Deactivate/Reclaim
LOC052132	3	EX	0.2	28	0	0	Reclaim
LOC052205	3	EX	0.7	26	0	0	Reclaim
LOC052247	3	EX	0.4	24	0	0	Deactivate
LOC052344	3	EX	0.5	33	0	0	Reclaim
LOC052363	3	EX	0.2	30/33	0	0	Reclaim
LOC052428	3	EX	0.5	30	0	0	Reclaim

Road Name	Class	Owner	Length (km)	Compartments Accessed	No. Crossings on Potentially Fish Bearing Streams		Strategy
					Bridges	Culverts	
LOC052546	3	EX	0.0	29	0	0	Reclaim
LOC052548	3	EX	0.8	25	0	0	Reclaim
LOC052623	3	EX	0.4	33	0	0	Reclaim
LOC052633	3	EX	0.4	24	0	0	Reclaim
LOC052647	3	EX	0.2	16	0	1	Reclaim
LOC052706	3	EX	0.9	25	0	0	Reclaim
LOC052770	3	EX	0.2	28	0	0	Reclaim
LOC052780	3	EX	0.5	25	0	0	Reclaim
LOC052808	3	EX	0.9	24	0	0	Reclaim
LOC052815	3	EX	0.3	30	0	0	Reclaim
LOC052886	3	EX	0.1	26	0	0	Reclaim
LOC052981	3	EX	0.2	33	0	0	Reclaim
LOC052996	4a	EX	2.0	20	0	0	Reclaim
LOC053015	3	EX	0.3	28	0	0	Reclaim
LOC053022	4a	EX	2.8	20	0	0	Reclaim
LOC053055	4a	EX	1.7	21	0	0	Deactivate
LOC053096	4a	EX	0.4	4	0	0	Reclaim
LOC053181	3	EX	0.6	33	0	0	Reclaim
LOC053224	3	EX	0.2	10	0	0	Reclaim
LOC053287	3	EX	0.6	30	0	0	Reclaim
LOC053320	3	EX	1.1	6	0	0	Reclaim
LOC053321	4a	EX	1.1	21	0	0	Reclaim
LOC053390	4a	EX	0.6	12	0	0	Reclaim
LOC053463	3	EX	0.2	29	0	0	Reclaim
LOC053585	3	EX	0.8	22	0	0	Reclaim
LOC053667	3	EX	0.4	26	0	0	Reclaim
LOC053720	3	EX	0.1	26	0	0	Reclaim
LOC054451	3	EX	1.8	24	0	1	Deactivate
LOC054488	3	EX	0.4	23	0	0	Deactivate
LOC054576	3	EX	0.7	24	0	0	Deactivate
LOC060024	3	EX	0.5	28	0	0	Reclaim
LOC060029	3	EX	0.5	24	0	0	Reclaim
LOC060052	3	EX	0.2	28	0	0	Reclaim
LOC060135	3	EX	0.1	30	0	0	Reclaim
LOC060154	3	EX	1.1	29	0	0	Deactivate
LOC060233	3	EX	0.7	24/25	0	0	Reclaim
LOC060276	3	EX	0.4	25	0	0	Reclaim
LOC060278	3	EX	0.1	26	0	0	Reclaim

Road Name	Class	Owner	Length (km)	Compartments Accessed	No. Crossings on Potentially Fish Bearing Streams		Strategy
					Bridges	Culverts	
LOC060356	3	EX	0.2	26	0	0	Reclaim
LOC060369	3	EX	0.2	25	0	0	Reclaim
LOC060371	3	EX	0.8	30	0	0	Reclaim
LOC060423	3	EX	0.1	30	0	0	Reclaim
LOC060591	3	EX	0.3	25	0	0	Reclaim
LOC060685	3	EX	0.4	29	0	0	Reclaim
LOC060707	3	EX	3.0	23	1	0	Deactivate
LOC060731	3	EX	0.8	24	0	0	Reclaim
LOC060801	3	EX	3.6	29	0	0	Reclaim
LOC060853	3	EX	0.4	25	0	0	Reclaim
LOC060899	3	EX	0.3	23	0	0	Reclaim
LOC060900	3	EX	0.6	23	0	0	Reclaim
LOC060902	3	EX	0.1	26	0	0	Reclaim
LOC060910	3	EX	0.1	33	0	0	Reclaim
LOC061085	3	EX	1.3	29	0	0	Reclaim
LOC061099	3	EX	0.5	30	0	0	Reclaim
LOC061305	3	EX	0.2	29	0	0	Reclaim
LOC061310	3	EX	0.3	33	0	0	Reclaim
LOC061327	3	EX	0.1	26	0	0	Reclaim
LOC061658	3	EX	0.5	30	0	0	Reclaim
LOC061715	3	EX	0.4	29	0	0	Reclaim
LOC061716	3	EX	0.2	29	0	0	Reclaim
LOC061721	3	EX	0.7	29	0	0	Reclaim
LOC061760	3	EX	1.3	7	0	0	Reclaim
LOC061808	3	EX	0.1	24	0	0	Reclaim
LOC061843	3	EX	0.4	26	0	0	Reclaim
LOC061958	3	EX	0.5	7	0	0	Reclaim
LOC061985	3	EX	0.1	30	0	0	Reclaim
LOC062000	3	EX	0.5	28	0	0	Reclaim
LOC062106	3	EX	0.2	30	0	0	Reclaim
LOC062147	3	EX	0.6	8/9	0	0	Reclaim
LOC062723	3	EX	1.5	16	1	0	Reclaim
LOC062875	3	EX	0.5	25	0	0	Reclaim
LOC063059	3	EX	1.2	29	0	0	Reclaim
LOC063101	3	EX	0.2	30	0	0	Reclaim
LOC063317	3	EX	0.6	33	0	0	Reclaim
LOC063357	3	EX	2.5	21	0	0	Reclaim
LOC063406	3	EX	0.6	29	0	0	Reclaim

Road Name	Class	Owner	Length (km)	Compartments Accessed	No. Crossings on Potentially Fish Bearing Streams		Strategy
					Bridges	Culverts	
LOC063513	3	EX	0.8	23	0	0	Reclaim
LOC063768	3	EX	2.0	1	0	0	Deactivate
LOC063799	3	EX	0.5	33	0	0	Reclaim
LOC064161	3	EX	1.2	29	0	0	Deactivate
LOC064412	3	EX	0.4	28	0	0	Reclaim
LOC070016	3	EX	0.6	28	0	0	Reclaim
LOC070347	3	EX	0.3	30	0	0	Reclaim
LOC070477	3	EX	0.0	25	0	0	Reclaim
LOC070513	3	EX	0.8	24	0	0	Reclaim
LOC070570	3	EX	1.9	3	0	0	Reclaim
LOC070593	3	EX	0.7	26/29	1	0	Reclaim
LOC070652	3	EX	0.6	24	0	0	Reclaim
LOC071111	3	EX	1.8	8/9	0	0	Deactivate
LOC071206	3	EX	0.3	27	0	0	Reclaim
LOC071215	3	EX	0.8	1	0	0	Reclaim
LOC071352	3	EX	1.0	29	0	0	Reclaim
LOC071364	3	EX	0.3	29	0	0	Reclaim
LOC071367	3	EX	0.3	28	0	0	Reclaim
LOC071369	3	EX	0.9	29	0	0	Reclaim
LOC071551	3	EX	2.4	3	0	0	Reclaim
LOC072010	3	EX	1.1	26	0	0	Reclaim
LOC072143	3	EX	0.4	22	0	0	Reclaim
LOC072363	3	EX	0.6	8	0	0	Reclaim
LOC080056	3	EX	0.2	22	0	0	Reclaim
LOC080298	3	EX	0.2	33	0	0	Reclaim
LOC080301	3	EX	0.4	29	0	0	Reclaim
LOC080304	3	EX	0.4	28	0	0	Reclaim
LOC080378	3	EX	0.3	29	0	0	Reclaim
LOC080620	3	EX	0.2	27	0	0	Reclaim
LOC081199	3	EX	1.0	22	0	0	Reclaim
LOC081215	3	EX	1.1	8	1	0	Reclaim
LOC081294	3	EX	0.3	33	0	0	Reclaim
LOC081423	3	EX	0.2	28	0	0	Reclaim
LOC081597	3	EX	0.2	9	0	0	Reclaim
LOC081836	3	EX	0.5	21	0	0	Reclaim
LOC081883	3	EX	0.4	28	0	0	Reclaim
LOC081961	3	EX	0.2	28	0	0	Reclaim
LOC081972	3	EX	0.3	28	0	0	Reclaim

Road Name	Class	Owner	Length (km)	Compartments Accessed	No. Crossings on Potentially Fish Bearing Streams		Strategy
					Bridges	Culverts	
LOC082097	3	EX	1.4	9	0	0	Deactivate/Reclaim
LOC082209	3	EX	1.9	4	0	0	Reclaim
LOC082276	3	EX	4.5	22	0	0	Deactivate
LOC082440	3	EX	0.2	23	0	0	Reclaim
LOC082450	3	EX	0.3	22	0	0	Reclaim
LOC082469	3	EX	3.2	20/21	0	0	Deactivate/Reclaim
LOC082569	3	EX	1.2	23	0	0	Reclaim
LOC090130	3	EX	1.8	9/10	0	0	Deactivate
LOC090262	3	EX	0.1	28	0	0	Reclaim
LOC090622	3	EX	1.4	6	0	0	Reclaim
LOC090829	3	EX	0.1	29	0	0	Reclaim
LOC091136	3	EX	0.1	9	0	0	Reclaim
LOC091172	3	EX	2.1	20/21	1	0	Deactivate/Reclaim
LOC091191	3	EX	0.2	28	0	0	Reclaim
LOC091218	3	EX	4.1	23	0	0	Deactivate/Reclaim
LOC091450	3	EX	0.4	30	0	0	Reclaim
LOC100053	3	EX	0.6	29	0	0	Reclaim
LOC100117	3	EX	0.1	30	0	0	Reclaim
LOC100243	3	EX	0.6	31	0	0	Reclaim
LOC100651	3	EX	0.2	27	0	0	Reclaim
LOC100702	3	EX	1.3	11/12	0	0	Reclaim
LOC101122	3	EX	0.7	20	0	0	Deactivate
LOC101800	3	EX	0.5	21	0	0	Reclaim
LOC102046	3	EX	0.3	21	0	0	Reclaim
LOC111443	3	EX	0.4	31	0	0	Reclaim
LOC111697	3	EX	0.6	30	0	0	Deactivate
LOC111853	3	EX	1.1	3	0	0	Reclaim
LOC112074	3	EX	0.4	26	0	0	Reclaim
LOC112406	3	EX	0.8	7	0	0	Reclaim
LOC120049	3	EX	0.6	25	0	0	Reclaim
LOC120146	3	EX	1.5	20	0	0	Reclaim
LOC120733	3	EX	1.7	20	0	0	Deactivate
LOC121176	3	EX	0.5	5	0	0	Reclaim
LOC131407	3	EX	0.8	25	1	0	Reclaim
LOC131831	3	EX	0.3	26	0	0	Reclaim
LOC760872-A	3	EX	5.3	28	0	0	Maintain
LOC760872-B	3	EX	4.8	30/33	0	4	Maintain
LOC770345	3	HWP	0.2	21	0	0	Reclaim

Road Name	Class	Owner	Length (km)	Compartments Accessed	No. Crossings on Potentially Fish Bearing Streams		Strategy
					Bridges	Culverts	
LOC771162	3	EX	0.2	16	0	0	Reclaim
LOC800071	3	EX	5.8	22/30/31	0	0	Deactivate
LOC800074	3	EX	0.3	30	0	0	Reclaim
LOC801117	3	EX	1.8	23	0	1	Deactivate
LOC810168	3	EX	2.2	21	0	0	Deactivate
LOC820639-A	3	EX	1.4	28	1	0	Deactivate
LOC820639-B	3	EX	3.1	28	0	0	Reclaim
LOC820639-C	3	EX	3.4	26/28	0	0	Reclaim
LOC840505	3	EX	3.0	6	0	0	Deactivate
LOC880192	3	EX	0.5	24	0	0	Reclaim
LOC881153	3	EX	0.3	28	0	0	Reclaim
LOC891174	4a	EX	0.7	6	0	0	Reclaim
LOC900528	3	HWP	0.0	30	0	0	Reclaim
LOC900613	3	EX	1.4	28	0	0	Deactivate
LOC920381	3	HWP	0.9	26	0	0	Deactivate
LOC930179-B	3	HWP	0.8	25	0	0	Reclaim
LOC931274	3	EX	3.9	6	1	0	Deactivate
LOC941210	3	HWP	0.2	27	0	0	Reclaim
LOC951305	3	EX	1.2	22	0	0	Deactivate
LOC961546-A	3	EX	0.7	27	0	0	Reclaim
LOC961546-B	3	EX	0.5	27	0	0	Reclaim
LOC961760	3	EX	0.4	26	0	0	Reclaim
LOC961783	3	EX	2.6	21	0	0	Deactivate
LOC962653-A	3	EX	0.3	9	0	0	Reclaim
LOC962653-B	3	EX	0.8	9	0	0	Reclaim
LOC962653-C	3	EX	0.1	9	0	0	Reclaim
LOC962654	3	EX	0.6	3	0	0	Reclaim
LOC970551	3	EX	1.2	8	0	0	Deactivate
LOC970718	3	EX	0.5	28/33	0	1	Deactivate
LOC971706	3	EX	0.4	25	0	0	Reclaim
LOC971778	3	EX	2.2	8	0	2	Deactivate/Reclaim
LOC980758	3	EX	1.5	4/14	0	0	Deactivate
LOC980783	3	EX	0.4	9	0	0	Reclaim
LOC981058	3	EX	0.7	9	0	0	Reclaim
LOC981315	3	EX	0.6	27	0	0	Reclaim
LOC981512	3	EX	1.5	24/25	0	0	Deactivate
LOC981640	3	EX	0.2	3	0	0	Reclaim
LOC981744	3	EX	1.1	28/30	0	0	Reclaim

Road Name	Class	Owner	Length (km)	Compartments Accessed	No. Crossings on Potentially Fish Bearing Streams		Strategy
					Bridges	Culverts	
LOC981854	3	EX	0.6	26	0	0	Deactivate
LOC982533	3	EX	0.8	25	1	0	Deactivate
LOC990388	3	EX	1.1	27	0	0	Reclaim
LOC990389	3	EX	0.8	27	0	0	Reclaim
LOC990512	3	EX	0.6	25	0	0	Deactivate
LOC990902	3	EX	0.1	9	0	0	Reclaim
LOC991103	3	EX	0.8	29	0	0	Deactivate
LOC991267	3	EX	0.9	26	0	0	Reclaim
LOC992161	3	EX	0.7	9	0	0	Reclaim
LOC992577	3	EX	1.1	1	0	0	Reclaim
LOC992654	3	EX	6.3	4	1	0	Deactivate
LOC992676	3	EX	1.0	25	0	0	Deactivate
Meridian Road	2	HWP	16.9	2/6/7	2	9	Maintain
Meridian Road-Deactivated-A	3	HWP	0.4	7	0	0	Reclaim
Meridian Road-Deactivated-B	3	HWP	1.2	6	0	1	Reclaim
MLL040105	3	EX	0.2	26	0	0	Reclaim
MLL050021	3	EX	0.1	21	0	0	Reclaim
MLL050026-A	3	EX	0.1	26	0	0	Reclaim
MLL050026-B	3	EX	0.3	26	0	0	Reclaim
MLL050096-A	3	EX	0.3	26	0	0	Reclaim
MLL050096-B	3	EX	0.2	26	0	0	Reclaim
MLL050096-C	3	EX	0.2	26	0	0	Reclaim
MLL050117-A	3	EX	0.2	30	0	0	Reclaim
MLL050117-B	3	EX	0.1	30	0	0	Reclaim
MLL050126-A	3	EX	0.1	30	0	0	Reclaim
MLL050126-B	3	EX	0.1	30	0	0	Reclaim
MLL060165-A	3	EX	0.2	7	0	0	Reclaim
MLL060165-B	3	EX	0.2	7	0	0	Reclaim
MLL080029	3	EX	0.2	29	0	0	Reclaim
Moberly Tower Road	3	EX	3.6	9	0	0	Maintain
MSL__5201-Access	3	HWP&EX	0.4	25/26	0	0	Reclaim
MSL000285-A	3	EX	0.3	10	0	0	Reclaim
MSL000285-B	3	EX	0.3	10	0	0	Reclaim
MSL000912	3	EX	0.2	25	0	0	Reclaim
MSL000983-A	3	EX	0.2	16	0	0	Reclaim

Road Name	Class	Owner	Length (km)	Compartments Accessed	No. Crossings on Potentially Fish Bearing Streams		Strategy
					Bridges	Culverts	
MSL000983-B	3	EX	0.1	16	0	0	Reclaim
MSL001288	3	EX	0.1	30	0	0	Reclaim
MSL001404	3	EX	0.2	26	0	0	Reclaim
MSL001438	3	EX	0.2	9	0	0	Reclaim
MSL001504-A	3	EX	0.6	25	0	0	Deactivate
MSL001504-B	3	EX	0.1	25	0	0	Reclaim
MSL002116	3	EX	0.1	22	0	0	Reclaim
MSL002398-A	3	EX	0.6	25	0	0	Reclaim
MSL002398-B	3	EX	0.1	25	0	0	Reclaim
MSL002399	3	EX	0.2	25	0	0	Reclaim
MSL002400	3	EX	0.1	25	0	0	Reclaim
MSL002975	3	EX	0.3	25	0	0	Reclaim
MSL002977	3	EX	0.2	25	0	0	Reclaim
MSL003383	3	EX	0.1	21	0	0	Reclaim
MSL003410	3	EX	0.1	25	0	0	Reclaim
MSL004197	3	EX	0.2	26	0	0	Reclaim
MSL004823-A	3	EX	0.2	24	0	0	Reclaim
MSL004823-B	3	EX	0.0	24	0	0	Reclaim
MSL004929	3	EX	0.1	25	0	0	Reclaim
MSL011402	3	EX	0.1	21	0	0	Reclaim
MSL011419	3	EX	0.2	26	0	0	Reclaim
MSL011442	3	EX	0.2	24	0	0	Reclaim
MSL011736	3	EX	0.2	25	0	0	Reclaim
MSL011790	3	EX	0.1	24	0	0	Reclaim
MSL011796	3	EX	0.5	25	0	0	Reclaim
MSL012187	3	EX	0.2	24	0	0	Reclaim
MSL012188	3	EX	0.1	25	0	0	Reclaim
MSL012292	3	EX	0.2	25	0	0	Reclaim
MSL012325	3	EX	0.2	26	0	0	Reclaim
MSL012326	3	EX	0.2	26	0	0	Reclaim
MSL012453	3	EX	0.1	11	0	0	Reclaim
MSL012454	3	EX	0.1	12	0	0	Reclaim
MSL012488	3	EX	0.1	18	0	0	Reclaim
MSL012759-A	3	EX	0.2	25	0	0	Deactivate
MSL012759-B	3	EX	0.1	25	0	0	Reclaim
MSL012868	3	EX	0.2	24	0	0	Reclaim
MSL012913	3	EX	0.1	30	0	0	Reclaim
MSL012915	3	EX	0.2	25	0	0	Reclaim

Road Name	Class	Owner	Length (km)	Compartments Accessed	No. Crossings on Potentially Fish Bearing Streams		Strategy
					Bridges	Culverts	
MSL013219	3	EX	0.1	18	0	0	Reclaim
MSL013562	3	EX	0.1	10	0	0	Reclaim
MSL013738	3	EX	0.1	10	0	0	Reclaim
MSL014495	3	EX	0.1	25	0	0	Reclaim
MSL020395	3	EX	0.2	30	0	0	Reclaim
MSL020396	3	EX	0.2	29	0	0	Reclaim
MSL020824	3	EX	0.2	25	0	0	Reclaim
MSL021138	3	EX	0.1	33	0	0	Reclaim
MSL021832	3	EX	0.1	12	0	0	Reclaim
MSL022405	3	EX	0.2	26	0	0	Reclaim
MSL022406	3	EX	0.2	25	0	0	Reclaim
MSL022408	3	EX	0.1	25	0	0	Reclaim
MSL022533	3	EX	0.2	25	0	0	Reclaim
MSL022593	3	EX	0.1	25	0	0	Reclaim
MSL022674	3	EX	0.2	25	0	0	Reclaim
MSL022777	3	EX	0.1	26	0	0	Reclaim
MSL022808	3	EX	0.1	28	0	0	Reclaim
MSL022851	3	EX	0.2	25	0	0	Reclaim
MSL022890-A	3	EX	0.1	25	0	0	Deactivate
MSL022890-B	3	EX	0.1	25	0	0	Reclaim
MSL022919	3	EX	0.2	26	0	0	Reclaim
MSL022982	3	EX	0.1	34	0	0	Maintain
MSL023028	3	EX	0.1	25	0	0	Reclaim
MSL023275	3	EX	0.1	26	0	0	Reclaim
MSL023361	3	EX	0.2	26	0	0	Reclaim
MSL023740	3	EX	0.2	30	0	0	Reclaim
MSL023762	3	EX	0.2	25	0	0	Reclaim
MSL024254-A	3	EX	0.1	30	0	0	Reclaim
MSL024254-B	3	EX	0.2	30	0	0	Reclaim
MSL024254-C	3	EX	0.1	30	0	0	Reclaim
MSL030060	3	EX	0.1	29	0	0	Deactivate
MSL030078	3	EX	0.2	12	0	0	Reclaim
MSL030096	3	EX	0.2	12	0	0	Reclaim
MSL030371	3	EX	0.3	26	0	0	Reclaim
MSL030506	3	EX	0.2	28	0	0	Reclaim
MSL030811	3	EX	0.2	28	0	0	Reclaim
MSL030812	3	EX	0.1	28	0	0	Reclaim
MSL030992	3	EX	0.2	29	0	0	Reclaim

Road Name	Class	Owner	Length (km)	Compartments Accessed	No. Crossings on Potentially Fish Bearing Streams		Strategy
					Bridges	Culverts	
MSL031011	3	EX	0.2	25	0	0	Reclaim
MSL031040	3	EX	0.2	25	0	0	Reclaim
MSL031043	3	EX	0.2	28	0	0	Reclaim
MSL031103	3	EX	0.2	24	0	0	Reclaim
MSL031309	3	EX	0.1	25	0	0	Deactivate
MSL031538	3	EX	0.1	28	0	0	Reclaim
MSL031678	3	EX	0.2	27	0	0	Reclaim
MSL031681	3	EX	0.5	27	0	0	Reclaim
MSL031703	3	EX	0.1	27	0	0	Reclaim
MSL031743	3	EX	0.2	21	0	0	Reclaim
MSL031748	3	EX	0.2	26	0	0	Reclaim
MSL031758	3	EX	0.2	26	0	0	Reclaim
MSL031773	3	EX	0.2	25	0	0	Reclaim
MSL031778	3	EX	0.2	22	0	0	Reclaim
MSL031806	3	EX	0.2	12	0	0	Reclaim
MSL031829	3	EX	0.2	25	0	0	Reclaim
MSL031832	3	EX	0.2	25	0	0	Reclaim
MSL031835	3	EX	0.1	25	0	0	Reclaim
MSL031836	3	EX	0.2	25	0	0	Reclaim
MSL031837	3	EX	0.2	25	0	0	Reclaim
MSL031838	3	EX	0.2	25	0	0	Reclaim
MSL031847	3	EX	0.1	26	0	0	Reclaim
MSL031856-A	3	EX	0.1	26	0	0	Reclaim
MSL031856-B	3	EX	0.2	26	0	0	Reclaim
MSL031979	3	EX	0.2	26	0	0	Reclaim
MSL031983	3	EX	0.2	26	0	0	Reclaim
MSL032381-A	3	EX	0.1	34	0	0	Reclaim
MSL032381-B	3	EX	0.0	34	0	0	Reclaim
MSL032381-C	3	EX	0.1	34	0	0	Reclaim
MSL032386	3	EX	0.2	27	0	0	Reclaim
MSL032399	3	EX	0.2	26	0	0	Reclaim
MSL032424	3	EX	0.2	24	0	0	Reclaim
MSL032442	3	EX	0.2	25	0	0	Reclaim
MSL032445	3	EX	0.2	24	0	0	Reclaim
MSL032735	3	EX	0.2	24	0	0	Reclaim
MSL032779	3	EX	0.2	25	0	0	Reclaim
MSL033022	3	EX	0.2	26	0	0	Reclaim
MSL033069	3	EX	0.2	26	0	0	Reclaim

Road Name	Class	Owner	Length (km)	Compartments Accessed	No. Crossings on Potentially Fish Bearing Streams		Strategy
					Bridges	Culverts	
MSL033136-A	3	EX	0.1	24	0	0	Reclaim
MSL033136-B	3	EX	0.1	24	0	0	Reclaim
MSL033267	3	EX	0.1	26	0	0	Reclaim
MSL033309-A	3	EX	0.1	26	0	0	Reclaim
MSL033309-B	3	EX	0.1	26	0	0	Reclaim
MSL033370	3	EX	0.2	26	0	0	Reclaim
MSL033401	3	EX	0.1	25	0	0	Reclaim
MSL033670	3	EX	0.2	28	0	0	Reclaim
MSL033897	3	EX	0.4	26	0	0	Reclaim
MSL033960	3	EX	0.1	30	0	0	Reclaim
MSL034079	3	EX	0.2	26	0	0	Reclaim
MSL034179	3	EX	0.1	26	0	0	Reclaim
MSL034193	3	EX	0.2	28	0	0	Reclaim
MSL034194	3	EX	0.1	24	0	0	Reclaim
MSL034641	3	EX	0.2	28	0	0	Reclaim
MSL034644	3	EX	0.2	28	0	0	Reclaim
MSL034645	3	EX	0.2	28	0	0	Reclaim
MSL034814-A	3	EX	0.1	26	0	0	Deactivate
MSL034814-B	3	EX	0.1	26	0	0	Reclaim
MSL034925	3	EX	0.2	26	0	0	Reclaim
MSL034927	3	EX	0.2	28	0	0	Reclaim
MSL034944	3	EX	0.1	28	0	0	Reclaim
MSL035041	3	EX	0.2	26	0	0	Reclaim
MSL035200	3	EX	0.2	30	0	0	Reclaim
MSL035279	3	EX	0.1	23	0	0	Reclaim
MSL040005	3	EX	0.2	21	0	0	Deactivate
MSL040015	3	EX	0.4	30	0	0	Reclaim
MSL040065	3	EX	0.2	31	0	0	Reclaim
MSL040134-A	3	EX	0.1	29	0	0	Reclaim
MSL040134-B	3	EX	0.1	29	0	0	Reclaim
MSL040336	3	EX	0.1	28	0	0	Reclaim
MSL040408	3	EX	0.2	26	0	0	Reclaim
MSL040479	3	EX	0.2	24	0	0	Reclaim
MSL040505	3	EX	0.2	24	0	0	Reclaim
MSL040657	3	EX	0.1	24	0	0	Reclaim
MSL041025	3	EX	0.2	26	0	0	Reclaim
MSL041054	3	EX	0.1	28	0	0	Reclaim
MSL041086	3	EX	0.1	26	0	0	Reclaim

Road Name	Class	Owner	Length (km)	Compartments Accessed	No. Crossings on Potentially Fish Bearing Streams		Strategy
					Bridges	Culverts	
MSL041165-A	3	EX	0.2	29	0	0	Reclaim
MSL041165-B	3	EX	0.2	29	0	0	Reclaim
MSL041175	3	EX	0.2	29	0	0	Reclaim
MSL041216	3	EX	0.2	26	0	0	Reclaim
MSL041300	3	EX	0.1	33	0	0	Reclaim
MSL041302	3	EX	0.2	27	0	0	Reclaim
MSL041331	3	EX	0.2	30	0	0	Reclaim
MSL041438	3	EX	0.1	34	0	0	Reclaim
MSL041610	3	EX	0.1	33	0	0	Reclaim
MSL041695	3	EX	0.1	30	0	0	Reclaim
MSL041765	3	EX	0.2	26	0	0	Reclaim
MSL041777	3	EX	0.2	25	0	0	Reclaim
MSL041898	3	EX	0.1	29	0	0	Reclaim
MSL041931	3	EX	0.2	25	0	0	Reclaim
MSL041965	3	EX	0.2	26	0	0	Reclaim
MSL042373	3	EX	0.1	29	0	0	Reclaim
MSL042480	3	EX	0.2	33	0	0	Reclaim
MSL042499	3	EX	0.1	28	0	0	Reclaim
MSL042550	3	EX	0.1	30	0	0	Reclaim
MSL042591	3	EX	0.2	28	0	0	Reclaim
MSL042735	3	EX	0.2	31	0	0	Reclaim
MSL042744	3	EX	0.1	29	0	0	Reclaim
MSL042745	3	EX	0.1	30	0	0	Reclaim
MSL042812	3	EX	0.5	29	0	0	Deactivate
MSL042813	3	EX	0.2	26	0	0	Reclaim
MSL042817	3	EX	0.3	30	0	0	Reclaim
MSL042823	3	EX	0.2	25	0	0	Reclaim
MSL042835	3	EX	0.2	25	0	0	Reclaim
MSL042973	3	EX	0.2	26	0	0	Reclaim
MSL042975	3	EX	0.1	25	0	0	Reclaim
MSL043032	3	EX	0.1	28	0	0	Reclaim
MSL043040	3	EX	0.2	25	0	0	Reclaim
MSL043045	3	EX	0.1	30	0	0	Reclaim
MSL043081	3	EX	0.2	24	0	0	Reclaim
MSL043114	3	EX	0.2	25	0	0	Reclaim
MSL043146	3	EX	0.1	7	0	0	Reclaim
MSL043147	3	EX	0.1	11	0	0	Reclaim
MSL043215	3	EX	0.2	24	0	0	Reclaim

Road Name	Class	Owner	Length (km)	Compartments Accessed	No. Crossings on Potentially Fish Bearing Streams		Strategy
					Bridges	Culverts	
MSL043220	3	EX	0.3	25	0	0	Reclaim
MSL043230	3	EX	0.2	30	0	0	Reclaim
MSL043231	3	EX	0.2	30	0	0	Reclaim
MSL043287	3	EX	0.1	24	0	0	Reclaim
MSL043355	3	EX	0.4	33	0	0	Reclaim
MSL043411	3	EX	0.2	25	0	0	Reclaim
MSL043445	3	EX	0.2	28	0	0	Reclaim
MSL043550	3	EX	0.1	30	0	0	Reclaim
MSL043637	3	EX	0.2	26	0	0	Reclaim
MSL043864	3	EX	0.1	30	0	0	Reclaim
MSL043906	3	EX	0.1	29	0	0	Reclaim
MSL043978	3	EX	0.2	30	0	0	Reclaim
MSL043980	3	EX	0.6	30	0	0	Reclaim
MSL044100	3	EX	0.1	29	0	0	Reclaim
MSL044208	3	EX	0.1	21	0	0	Reclaim
MSL044233	3	EX	0.2	24	0	0	Reclaim
MSL044275	3	EX	0.2	29	0	0	Reclaim
MSL044278	3	EX	0.2	24	0	0	Reclaim
MSL044292	3	EX	0.2	21	0	0	Reclaim
MSL044300	3	EX	0.2	30	0	0	Reclaim
MSL044337	3	EX	0.2	30	0	0	Reclaim
MSL044339	3	EX	0.3	26	0	0	Reclaim
MSL044343	3	EX	0.2	29	0	0	Reclaim
MSL044345	3	EX	0.2	26	0	0	Reclaim
MSL044372	3	EX	0.1	21	0	0	Reclaim
MSL044546	3	EX	0.1	27	0	0	Reclaim
MSL044651	3	EX	0.3	33	0	0	Reclaim
MSL044652	3	EX	0.2	33	0	0	Reclaim
MSL044709	3	EX	0.1	21	0	0	Reclaim
MSL044718	3	EX	0.2	24	0	0	Reclaim
MSL044746	3	EX	0.1	33	0	0	Reclaim
MSL044769	3	EX	0.1	22	0	0	Reclaim
MSL044774	3	EX	0.1	24	0	0	Reclaim
MSL044803-A	3	EX	0.2	29	0	0	Reclaim
MSL044803-B	3	EX	0.1	29	0	0	Reclaim
MSL044919	3	EX	0.2	30	0	0	Reclaim
MSL044934	3	EX	0.2	22	0	0	Reclaim
MSL045050	3	EX	0.2	26	0	0	Reclaim

Road Name	Class	Owner	Length (km)	Compartments Accessed	No. Crossings on Potentially Fish Bearing Streams		Strategy
					Bridges	Culverts	
MSL045082	3	EX	0.2	26	0	0	Reclaim
MSL045196	3	EX	0.2	28	0	0	Reclaim
MSL045238	3	EX	0.2	28	0	0	Reclaim
MSL045320	3	EX	0.1	26	0	0	Reclaim
MSL045321	3	EX	0.2	24	0	0	Reclaim
MSL045339	3	EX	0.1	25	0	0	Reclaim
MSL045365	3	EX	0.2	26	0	0	Reclaim
MSL045457	3	EX	0.2	28	0	0	Reclaim
MSL045936	3	EX	0.0	7	0	0	Reclaim
MSL046134	3	EX	0.2	28	0	0	Reclaim
MSL046137	3	EX	0.2	30	0	0	Reclaim
MSL050042	3	EX	0.2	25	0	0	Reclaim
MSL050105-A	3	EX	0.2	27	0	0	Reclaim
MSL050105-B	3	EX	0.1	27	0	0	Reclaim
MSL050173	3	EX	0.1	24	0	0	Reclaim
MSL050248	3	EX	0.2	26	0	0	Reclaim
MSL050318-A	3	EX	0.1	26	0	0	Reclaim
MSL050318-B	3	EX	0.2	26	0	0	Reclaim
MSL050318-C	3	EX	0.3	26	0	0	Reclaim
MSL050319	3	EX	0.2	25	0	0	Reclaim
MSL050322	3	EX	0.2	26	0	0	Reclaim
MSL050446	3	EX	0.2	30	0	0	Reclaim
MSL050468	3	EX	0.3	29	0	0	Reclaim
MSL050478	3	EX	0.2	25	0	0	Reclaim
MSL050564	3	EX	0.2	26	0	0	Reclaim
MSL050813	3	EX	0.1	24	0	0	Reclaim
MSL050828	3	EX	0.1	11	0	0	Reclaim
MSL050875	3	EX	0.1	24	0	0	Reclaim
MSL050888	3	EX	0.2	30	0	0	Reclaim
MSL050889	3	EX	0.2	25	0	0	Reclaim
MSL050998	3	EX	0.2	33	0	0	Reclaim
MSL051000	3	EX	0.1	33	0	0	Reclaim
MSL051001	3	EX	0.2	29	0	0	Reclaim
MSL051013	3	EX	0.2	22	0	0	Reclaim
MSL051016-A	3	EX	0.2	29	0	0	Reclaim
MSL051016-B	3	EX	0.1	29	0	0	Reclaim
MSL051017	3	EX	0.2	29	0	0	Reclaim
MSL051041	3	EX	0.2	12	0	0	Reclaim

Road Name	Class	Owner	Length (km)	Compartments Accessed	No. Crossings on Potentially Fish Bearing Streams		Strategy
					Bridges	Culverts	
MSL051043	3	EX	0.3	33	0	0	Reclaim
MSL051059	3	EX	0.1	30	0	0	Reclaim
MSL051070	3	EX	0.1	28	0	0	Reclaim
MSL051071	3	EX	0.2	33	0	0	Reclaim
MSL051108	3	EX	0.2	28	0	0	Reclaim
MSL051113	3	EX	0.2	28	0	0	Reclaim
MSL051167	3	EX	0.2	24	0	0	Reclaim
MSL051214	3	EX	0.3	18	0	0	Reclaim
MSL051533	3	EX	0.2	29	0	0	Reclaim
MSL051555	3	EX	0.2	25	0	0	Reclaim
MSL051577	3	EX	0.2	26	0	0	Reclaim
MSL051610	3	EX	0.1	26	0	0	Reclaim
MSL051611	3	EX	0.1	27	0	0	Reclaim
MSL051624	3	EX	0.2	29	0	0	Reclaim
MSL051744-A	3	EX	0.1	30	0	0	Reclaim
MSL051744-B	3	EX	0.2	30	0	0	Reclaim
MSL052044	3	EX	0.1	29	0	0	Reclaim
MSL052079	3	EX	0.2	7	0	0	Reclaim
MSL052101	3	EX	0.4	33	0	0	Reclaim
MSL052102	3	EX	0.2	33	0	0	Reclaim
MSL052103	3	EX	0.2	28	0	0	Reclaim
MSL052106	3	EX	0.2	28	0	0	Reclaim
MSL052116	3	EX	0.0	34	0	0	Reclaim
MSL052298	3	EX	0.2	24	0	0	Reclaim
MSL052309	3	EX	0.2	30	0	0	Reclaim
MSL052563	3	EX	0.2	26	0	0	Reclaim
MSL052629	3	EX	0.1	28	0	0	Reclaim
MSL052630	3	EX	0.2	29	0	0	Reclaim
MSL052675	3	EX	0.1	33	0	0	Reclaim
MSL052738	3	EX	0.2	33	0	0	Reclaim
MSL052840	3	EX	0.2	28	0	0	Reclaim
MSL052988	3	EX	0.1	9	0	0	Reclaim
MSL053211	3	EX	0.1	28	0	0	Reclaim
MSL053320	3	EX	0.0	26	0	0	Reclaim
MSL053417	3	EX	0.2	24	0	0	Reclaim
MSL053558	3	EX	0.2	33	0	0	Reclaim
MSL053581	3	EX	0.2	30	0	0	Reclaim
MSL053670	3	EX	0.2	30	0	0	Reclaim

Road Name	Class	Owner	Length (km)	Compartments Accessed	No. Crossings on Potentially Fish Bearing Streams		Strategy
					Bridges	Culverts	
MSL053688	3	EX	0.3	29	0	0	Reclaim
MSL053690	3	EX	0.3	30	0	0	Reclaim
MSL053832	3	EX	0.2	29	0	0	Reclaim
MSL053834	3	EX	0.1	25	0	0	Reclaim
MSL053937	3	EX	0.1	33	0	0	Reclaim
MSL053943	3	EX	0.2	29	0	0	Reclaim
MSL053948	3	EX	0.2	24	0	0	Reclaim
MSL053967	3	EX	0.2	16	0	0	Reclaim
MSL054021	3	EX	0.2	6	0	0	Reclaim
MSL054061	3	EX	0.2	25	0	0	Reclaim
MSL054149	3	EX	0.2	28	0	0	Reclaim
MSL054159-A	3	EX	0.2	25	0	0	Reclaim
MSL054159-B	3	EX	0.1	25	0	0	Reclaim
MSL054190	3	EX	0.2	24	0	0	Reclaim
MSL054192	3	EX	0.2	29	0	0	Reclaim
MSL054199	3	EX	0.1	30	0	0	Reclaim
MSL054249	3	EX	0.2	30	0	0	Reclaim
MSL054250	3	EX	0.4	12	0	0	Reclaim
MSL054284	3	EX	0.1	26	0	0	Reclaim
MSL054402	3	EX	0.1	28	0	0	Reclaim
MSL054406	3	EX	0.2	33	0	0	Reclaim
MSL054457-A	3	EX	0.1	28	0	0	Reclaim
MSL054457-B	3	EX	0.1	28	0	0	Reclaim
MSL054509	3	EX	0.2	26	0	0	Reclaim
MSL054591	3	EX	0.2	28	0	0	Reclaim
MSL054596	3	EX	0.1	24	0	0	Reclaim
MSL054667	3	EX	0.1	33	0	0	Reclaim
MSL054810	3	EX	0.2	30	0	0	Reclaim
MSL054854	3	EX	0.1	6	0	0	Reclaim
MSL054938	3	EX	0.2	28	0	0	Reclaim
MSL055029	3	EX	0.1	29	0	0	Reclaim
MSL055162	3	EX	0.1	22	0	0	Reclaim
MSL055270	3	EX	0.2	26	0	0	Reclaim
MSL055333	3	EX	0.3	26	0	0	Reclaim
MSL055782	3	EX	0.3	27	0	0	Reclaim
MSL056535	3	EX	0.2	24	0	0	Reclaim
MSL060037	3	EX	0.2	24	0	0	Reclaim
MSL060079	3	EX	0.1	28	0	0	Reclaim

Road Name	Class	Owner	Length (km)	Compartments Accessed	No. Crossings on Potentially Fish Bearing Streams		Strategy
					Bridges	Culverts	
MSL060191-A	3	EX	0.2	30	0	0	Reclaim
MSL060191-B	3	EX	0.1	30	0	0	Reclaim
MSL060191-C	3	EX	0.1	30	0	0	Reclaim
MSL060313	3	EX	0.2	24	0	0	Reclaim
MSL060340	3	EX	0.1	33	0	0	Reclaim
MSL060371	3	EX	0.2	25	0	0	Reclaim
MSL060373	3	EX	0.2	26	0	0	Reclaim
MSL060474	3	EX	0.2	26	0	0	Reclaim
MSL060499	3	EX	0.1	25	0	0	Reclaim
MSL060503	3	EX	0.2	30	0	0	Reclaim
MSL060504	3	EX	0.2	30	0	0	Reclaim
MSL060572	3	EX	0.2	30	0	0	Reclaim
MSL060585	3	EX	0.4	24/28	0	0	Reclaim
MSL060782	3	EX	0.2	25	0	0	Reclaim
MSL060783	3	EX	0.2	24	0	0	Reclaim
MSL060903	3	EX	0.3	24	0	0	Reclaim
MSL060908	3	EX	0.1	29	0	0	Reclaim
MSL060910	3	EX	0.2	25	0	0	Reclaim
MSL060956	3	EX	0.2	24	0	0	Reclaim
MSL060958	3	EX	0.2	24	0	0	Reclaim
MSL060970	3	EX	0.1	25	0	0	Reclaim
MSL061133	3	EX	0.3	29	0	0	Reclaim
MSL061218	3	EX	0.2	26	0	0	Reclaim
MSL061229	3	EX	0.2	33	0	0	Reclaim
MSL061353	3	EX	0.2	29	0	0	Reclaim
MSL061371	3	EX	0.2	30	0	0	Reclaim
MSL061654	3	EX	0.2	29	0	0	Reclaim
MSL061661	3	EX	0.2	26	0	0	Reclaim
MSL061662	3	EX	0.2	33	0	0	Reclaim
MSL061690	3	EX	0.2	26	0	0	Reclaim
MSL061718	3	EX	0.2	25	0	0	Reclaim
MSL061734	3	EX	0.2	26	0	0	Reclaim
MSL061906	3	EX	0.2	24	0	0	Reclaim
MSL062164	3	EX	0.2	30	0	0	Reclaim
MSL062166	3	EX	0.2	30	0	0	Reclaim
MSL062249	3	EX	0.2	29	0	0	Reclaim
MSL062250	3	EX	0.2	29	0	0	Reclaim
MSL062255	3	EX	0.2	29	0	0	Reclaim

Road Name	Class	Owner	Length (km)	Compartments Accessed	No. Crossings on Potentially Fish Bearing Streams		Strategy
					Bridges	Culverts	
MSL062261	3	EX	0.2	29	0	0	Reclaim
MSL062305	3	EX	0.2	26	0	0	Reclaim
MSL062311	3	EX	0.1	7	0	0	Reclaim
MSL062414	3	EX	0.2	26	0	0	Reclaim
MSL062618	3	EX	0.2	30	0	0	Reclaim
MSL062629	3	EX	0.2	28	0	0	Reclaim
MSL062636	3	EX	0.2	29	0	0	Reclaim
MSL062777	3	EX	0.2	30	0	0	Reclaim
MSL062778	3	EX	0.2	29	0	0	Reclaim
MSL062781	3	EX	0.2	29	0	0	Reclaim
MSL062837	3	EX	0.1	8	0	0	Reclaim
MSL063181	3	EX	0.2	26	0	0	Reclaim
MSL063277	3	EX	0.2	25	0	0	Reclaim
MSL063350	3	EX	0.2	28	0	0	Reclaim
MSL063907	3	EX	0.2	25	0	0	Reclaim
MSL064152	3	EX	0.1	29	0	0	Reclaim
MSL064205	3	EX	0.2	30	0	0	Reclaim
MSL064338	3	EX	0.2	28	0	0	Reclaim
MSL064468	3	EX	0.2	33	0	0	Reclaim
MSL064513	3	EX	0.0	21	0	0	Reclaim
MSL064565	3	EX	0.2	29	0	0	Reclaim
MSL064677-A	3	EX	0.1	23	0	0	Reclaim
MSL064677-B	3	EX	0.1	23	0	0	Reclaim
MSL065002	3	EX	0.1	22	0	0	Reclaim
MSL065015	3	EX	0.2	33	0	0	Reclaim
MSL065453	3	EX	0.3	28	0	0	Reclaim
MSL065455	3	EX	0.2	30	0	0	Reclaim
MSL065832	3	EX	0.2	28	0	0	Reclaim
MSL070016	3	EX	0.2	28	0	0	Reclaim
MSL070029	3	EX	0.2	28	0	0	Reclaim
MSL070433	3	EX	0.2	30	0	0	Reclaim
MSL070613	3	EX	0.2	25	0	0	Reclaim
MSL070787	3	EX	0.1	29	0	0	Reclaim
MSL070858	3	EX	0.2	24	0	0	Reclaim
MSL071528	3	EX	0.2	28	0	0	Reclaim
MSL071766	3	EX	0.1	27	0	0	Reclaim
MSL071781	3	EX	0.2	3	0	0	Deactivate
MSL071972	3	EX	0.2	29	0	0	Reclaim

Road Name	Class	Owner	Length (km)	Compartments Accessed	No. Crossings on Potentially Fish Bearing Streams		Strategy
					Bridges	Culverts	
MSL071986	3	EX	0.2	29	0	0	Reclaim
MSL071989	3	EX	0.2	28	0	0	Reclaim
MSL071991	3	EX	0.2	29	0	0	Reclaim
MSL072044	3	EX	0.2	27	0	0	Reclaim
MSL072932	3	EX	0.2	26	0	0	Reclaim
MSL073463	3	EX	0.2	8	0	0	Reclaim
MSL080105	3	EX	0.2	22	0	0	Reclaim
MSL080117	3	EX	0.1	22	0	0	Reclaim
MSL080292	3	EX	0.2	26	0	0	Reclaim
MSL080432	3	EX	0.2	30	0	0	Reclaim
MSL080436	3	EX	0.2	33	0	0	Reclaim
MSL080439	3	EX	0.2	29	0	0	Reclaim
MSL080441	3	EX	0.2	28	0	0	Reclaim
MSL080459	3	EX	0.2	29	0	0	Reclaim
MSL080460	3	EX	0.2	22	0	0	Reclaim
MSL080574	3	EX	0.2	29	0	0	Reclaim
MSL080790	3	EX	0.2	27	0	0	Reclaim
MSL080898	3	EX	0.2	9	0	0	Deactivate
MSL081161	3	EX	0.2	28	0	0	Reclaim
MSL081175	3	EX	0.1	28	0	0	Reclaim
MSL081623	3	EX	0.1	8	0	0	Reclaim
MSL081712	3	EX	0.2	28	0	0	Reclaim
MSL081759	3	EX	0.2	33	0	0	Reclaim
MSL081821	3	EX	0.2	26	0	0	Reclaim
MSL081920	3	EX	0.2	28	0	0	Reclaim
MSL082184	3	EX	0.2	9	0	0	Reclaim
MSL082454	3	EX	0.3	22	0	0	Reclaim
MSL082578	3	EX	0.2	21	0	0	Reclaim
MSL082646	3	EX	0.0	28	0	0	Reclaim
MSL082777	3	EX	0.2	28	0	0	Reclaim
MSL082793	3	EX	0.1	28	0	0	Reclaim
MSL083496	3	EX	0.1	22	0	0	Reclaim
MSL083520	3	EX	0.2	20	0	0	Reclaim
MSL083698	3	EX	0.3	23	0	0	Reclaim
MSL090185-A	3	EX	0.1	28	0	0	Deactivate
MSL090185-B	3	EX	0.1	28	0	0	Reclaim
MSL090185-C	3	EX	0.1	28	0	0	Reclaim
MSL090732	3	EX	0.1	6	0	0	Reclaim

Road Name	Class	Owner	Length (km)	Compartments Accessed	No. Crossings on Potentially Fish Bearing Streams		Strategy
					Bridges	Culverts	
MSL090935	3	EX	0.2	29	0	0	Reclaim
MSL091405	3	EX	0.3	30	0	0	Reclaim
MSL091406	3	EX	0.2	28	0	0	Reclaim
MSL091409	3	EX	0.1	20	0	0	Reclaim
MSL091430	3	EX	0.2	28	0	0	Reclaim
MSL091837	3	EX	0.3	30	0	0	Reclaim
MSL100077	3	EX	0.2	29	0	0	Reclaim
MSL102857	3	EX	0.0	21	0	0	Reclaim
MSL112307	3	EX	0.1	26	0	0	Reclaim
MSL11295	3	EX	0.2	21	0	0	Reclaim
MSL120064	3	EX	0.1	25	0	0	Reclaim
MSL121381	3	EX	0.2	26	0	0	Reclaim
MSL131336	3	EX	0.1	25	0	0	Reclaim
MSL131749	3	EX	0.2	26	0	0	Reclaim
MSL801516	3	EX	0.1	23	0	0	Reclaim
MSL820936	3	EX	0.1	26	0	0	Reclaim
MSL852913	3	EX	0.2	28	0	0	Reclaim
MSL890906	3	EX	0.2	28	0	0	Reclaim
MSL900661	3	EX	0.3	30	0	0	Reclaim
MSL900768	3	EX	0.1	28	0	0	Reclaim
MSL941732	3	EX	0.2	27	0	0	Reclaim
MSL941733	3	EX	0.2	27	0	0	Reclaim
MSL942121-A	3	EX	0.4	26	0	0	Reclaim
MSL942121-B	3	EX	0.1	26	0	0	Reclaim
MSL942374-A	3	EX	0.2	25	0	0	Reclaim
MSL942374-B	3	EX	0.1	25	0	0	Reclaim
MSL951999	3	EX	0.2	31	0	0	Reclaim
MSL962041	3	EX	0.1	27	0	0	Reclaim
MSL962335	3	EX	0.2	26	0	0	Reclaim
MSL970768-A	3	EX	0.1	8	0	0	Deactivate
MSL970768-B	3	EX	0.1	8	0	0	Reclaim
MSL970995	3	EX	0.1	33	0	0	Reclaim
MSL971966-A	3	EX	0.3	25	0	0	Reclaim
MSL971966-B	3	EX	0.2	25	0	0	Reclaim
MSL972520	3	EX	0.2	25	0	0	Reclaim
MSL972651	3	EX	0.2	8	0	0	Reclaim
MSL973555	3	EX	0.1	9	0	0	Reclaim
MSL981072	3	EX	0.2	4	0	0	Reclaim

Road Name	Class	Owner	Length (km)	Compartments Accessed	No. Crossings on Potentially Fish Bearing Streams		Strategy
					Bridges	Culverts	
MSL981074	3	EX	0.3	9	0	0	Reclaim
MSL982002	3	EX	0.2	24	0	0	Reclaim
MSL982308	3	EX	0.1	30	0	0	Reclaim
MSL990469-A	3	EX	0.2	27	0	0	Reclaim
MSL990469-B	3	EX	0.2	27	0	0	Reclaim
MSL990470	3	EX	0.3	26	0	0	Reclaim
MSL990471	3	EX	0.1	27	0	0	Reclaim
MSL990617	3	EX	0.2	28	0	0	Reclaim
MSL990655	3	EX	0.2	25	0	0	Reclaim
MSL991018	3	EX	0.3	28	0	0	Reclaim
MSL991287	3	EX	0.2	25/26	0	0	Reclaim
MSL991567	3	EX	0.2	29	0	0	Reclaim
MSL991818	3	EX	0.1	26	0	0	Reclaim
MSL993125	3	EX	0.1	30	0	0	Reclaim
MSL993828	3	EX	0.2	25	0	0	Deactivate
PIL010097	3	EX	0.1	33	0	0	Reclaim
PIL010098	3	EX	0.1	22	0	0	Reclaim
PIL010251	3	EX	0.2	21	0	0	Reclaim
PIL020071	3	EX	0.0	30	0	0	Reclaim
PIL020093	3	EX	0.4	30	0	0	Reclaim
PIL030262	3	EX	0.0	30	0	0	Reclaim
PIL040305	3	EX	0.3	26	0	0	Reclaim
PIL040320	3	EX	0.1	26	0	0	Reclaim
PIL040512-A	3	EX	0.2	34	0	0	Reclaim
PIL040512-B	3	EX	0.0	34	0	0	Reclaim
PIL040587	3	EX	0.0	26	0	0	Reclaim
PIL050193	3	EX	0.0	29	0	0	Reclaim
PIL050274	3	EX	0.0	26	0	0	Reclaim
PIL050343	3	EX	0.1	30	0	0	Reclaim
PIL050516	3	EX	0.0	29	0	0	Reclaim
PIL050663	3	EX	0.0	25	0	0	Reclaim
PIL060231	3	EX	0.2	21	0	0	Reclaim
PIL060329	3	EX	0.0	25	0	0	Reclaim
PIL070034	3	EX	0.0	18	0	0	Reclaim
PIL070035	3	EX	0.0	11	0	0	Reclaim
PIL070036	3	EX	0.2	10	0	0	Reclaim
PIL070037	3	EX	0.1	9	0	0	Reclaim
PIL070039	3	EX	0.1	10	0	0	Reclaim

Road Name	Class	Owner	Length (km)	Compartments Accessed	No. Crossings on Potentially Fish Bearing Streams		Strategy
					Bridges	Culverts	
PIL070040	3	EX	0.1	10	0	0	Reclaim
PIL070043	3	EX	0.1	7	0	0	Reclaim
PIL070061	3	EX	0.1	10	0	0	Reclaim
PIL080260	3	EX	0.0	25	0	0	Reclaim
PIL090524	3	EX	0.0	25	0	0	Reclaim
PIL980002	3	EX	0.3	28	0	0	Reclaim
PIL980111	3	EX	0.1	25	0	0	Reclaim
PIL980136	3	EX	0.0	30	0	0	Reclaim
PIL990129	3	EX	0.0	10	0	0	Reclaim
Polecat Road	2&3	HWP&EX	48.7	6/7/9/10/11/18 /21	4	12	Maintain/Deactivate /Reclaim
Q Road	2&3	HWP	20.0	10/11	0	6	Maintain
Rock Lake Road	3	EX	22.8	9/34	2	8	Maintain
ROE__4852	3	EX	4.2	28/33	0	0	Maintain
ROE__4853-A	3	EX	1.0	33	0	0	Maintain
ROE__4853-B	3	EX	0.1	33	0	0	Reclaim
ROE__8925-A	3	EX	1.2	28	0	0	Deactivate
ROE__8925-B	3	EX	1.1	28	0	0	Reclaim
ROE__8986	3	EX	5.0	28	0	0	Deactivate/Reclaim
SMC950006	3	EX	0.3	28	0	0	Reclaim
SML010044	3	EX	0.2	9	0	0	Reclaim
SML070049	3	EX	0.1	10	0	0	Reclaim
SML900084	3	EX	0.2	26	0	0	Reclaim
SML930029-A	3	EX	0.2	25	0	0	Reclaim
SML930029-B	3	EX	0.1	25	0	0	Reclaim
SML930029-C	3	EX	0.1	25	0	0	Reclaim
SML990022-A	3	EX	0.1	24	0	0	Reclaim
SML990022-B	3	EX	0.1	24	0	0	Reclaim
SML990032-A	3	EX	0.1	10	0	0	Reclaim
SML990032-B	3	EX	0.2	10	0	0	Reclaim
Willow Creek Road	2&3	HWP&EX	17.8	26/28	2	1	Maintain
Total			1300.1				