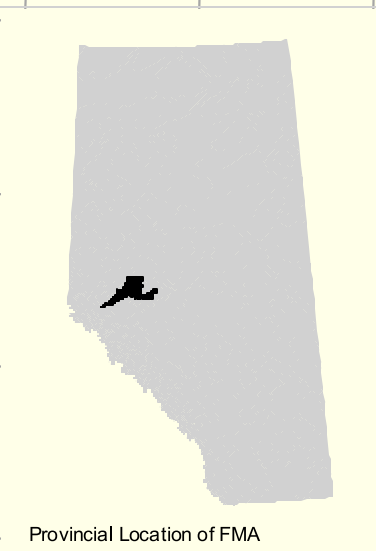


Rge 5 Rge 4 Rge 3 Rge 2 Rge 1 6th MER Rge 27 Rge 26 Rge 25 Rge 24 Rge 23 Rge 22 Rge 21 Rge 20 Rge 19 Rge 18 Rge 17



ALBERTA NEWSPRINT COMPANY  
FOREST MANAGEMENT AGREEMENT AREA  
Grizzly Bear Fall Feeding HSI Grid Cell model: Time 20



Provincial Location of FMA

CARIBOU ZONE

Fox Creek

Two Creeks

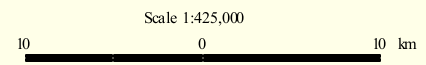
Muskeg River

Habitat Suitability Index (HSI)

- 000-039
- 040-069
- 070-100

CARIBOU ZONE BOUNDARY

ATS grid  
Recreation areas



Projection: Universal Transverse Mercator zone 11  
NAD 83 GRS 80  
30 m x 30 m cells  
GDC project ref: 200006



© 2001 ALBERTA NEWSPRINT COMPANY All rights reserved.

Rge 5 Rge 4 Rge 3 Rge 2 Rge 1 6th MER Rge 27 Rge 26 Rge 25 Rge 24 Rge 23 Rge 22 Rge 21 Rge 20 Rge 19 Rge 18 Rge 17

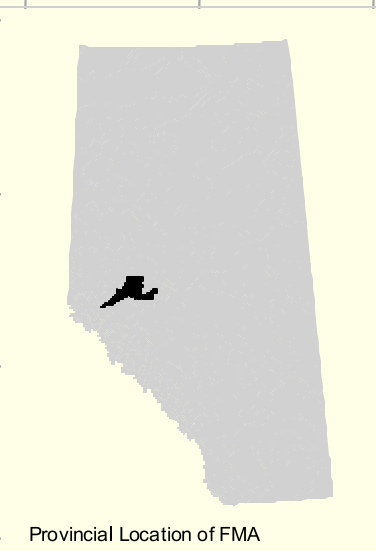
Twp 64  
Twp 63  
Twp 62  
Twp 61  
Twp 60  
Twp 59  
Twp 58  
Twp 57  
Twp 56  
Twp 55

Twp 64  
Twp 63  
Twp 62  
Twp 61  
Twp 60  
Twp 59  
Twp 58  
Twp 57  
Twp 56  
Twp 55

Rge 5 Rge 4 Rge 3 Rge 2 Rge 1 6th MER Rge 27 Rge 26 Rge 25 Rge 24 Rge 23 Rge 22 Rge 21 Rge 20 Rge 19 Rge 18 Rge 17



ALBERTA NEWSPRINT COMPANY  
FOREST MANAGEMENT AGREEMENT AREA  
Grizzly Bear Fall Feeding HSI Grid Cell model: Time 50



Provincial Location of FMA

CARIBOU ZONE

Fox Creek

Two Creeks

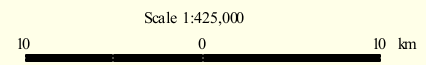
Muskeg River

Habitat Suitability Index (HSI)

- 000-039
- 040-069
- 070-100

CARIBOU ZONE BOUNDARY

ATS grid  
Recreation areas



Projection: Universal Transverse Mercator zone 11  
NAD 83 GRS 80  
3° cross tie  
GDC project ref: 200006



© 2001 ALBERTA NEWSPRINT COMPANY All rights reserved.

Rge 5 Rge 4 Rge 3 Rge 2 Rge 1 6th MER Rge 27 Rge 26 Rge 25 Rge 24 Rge 23 Rge 22 Rge 21 Rge 20 Rge 19 Rge 18 Rge 17

Twp 64  
Twp 63  
Twp 62  
Twp 61  
Twp 60  
Twp 59  
Twp 58  
Twp 57  
Twp 56  
Twp 55

Twp 64  
Twp 63  
Twp 62  
Twp 61  
Twp 60  
Twp 59  
Twp 58  
Twp 57  
Twp 56  
Twp 55