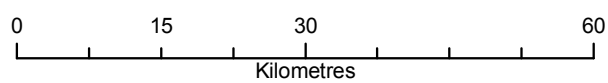







## South East Alberta Conservation Offset Pilot



-  Area Eligible for Agricultural Offsets
-  Offset Pilot Area

- Private | Public
-  Grasslands
  -  Water Bodies

-  Federal Lands

- Parks & Protected**
-  Provincial
  -  National

Base map data supplied by Spatial Data Warehouse Ltd.  
 Landcover supplied by Agriculture and Agri-Food Canada, 2008.  
 Map produced by Resource Information Unit, Praries Area, January 2013.