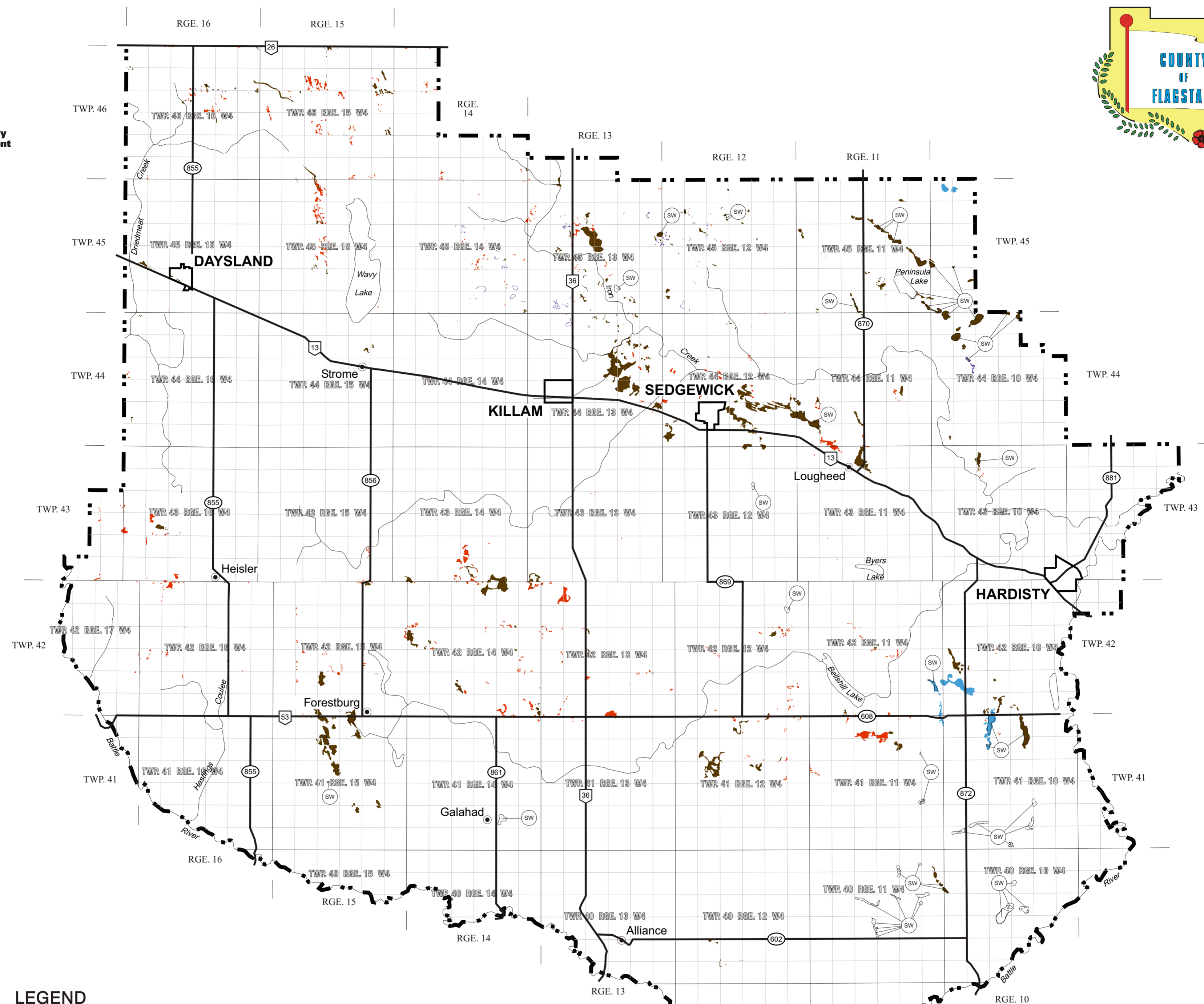



COUNTY of FLAGSTAFF No. 29 - SALINITY MAP



LEGEND

SALINITY TYPE

Dryland:

- contact and slope change salinity
- outcrop salinity
- artesian salinity
- slough ring salinity
- coulee bottom salinity
- depression bottom salinity

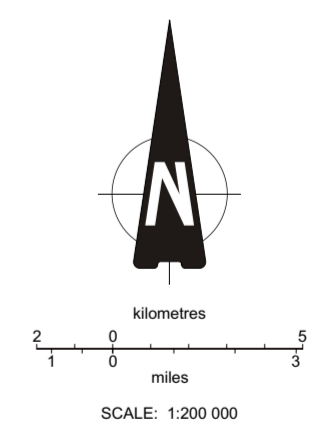
Irrigation:

- irrigation canal seepage salinity
- irrigation/natural salinity

SW saline water bodies

CONTROLS

- salt tolerant grasses in saline area and alfalfa in recharge areas
- salt tolerant grasses in saline area
- salt tolerant grasses in saline area and/or relief wells
- salt tolerant grasses in saline area and/or water management
- salt tolerant grasses in saline area and/or water management
- salt tolerant grasses in saline area and 20-100 m in adjacent band and/or water management
- salt tolerant grasses in saline area and/or mechanical control
- salt tolerant grasses in saline area or any of the above listed measures



Compiled by: Alberta Agriculture, Food and Rural Development - Conservation and Development Branch

© 1995



Agriculture - Building a Healthy Environment

