



WOODLOT MANAGEMENT PLAN

Template

1.1. PROPERTY OWNER(S) INFORMATION

Owner(s) Name(s): _____

Address: _____

Tel: (home.) _____ (work) _____ Fax _____ (cell) _____

Community _____ County/Municipality _____

1.2. LEGAL LAND TITLE AND LOCATION

Please put the legal land description of your property:

	Quarter	Section	Acres	Township	Range	Meridian
1.	_____	_____	_____	_____	_____	_____
2.	_____	_____	_____	_____	_____	_____
3.	_____	_____	_____	_____	_____	_____
4.	_____	_____	_____	_____	_____	_____
5.	_____	_____	_____	_____	_____	_____
6.	_____	_____	_____	_____	_____	_____
7.	_____	_____	_____	_____	_____	_____
8.	_____	_____	_____	_____	_____	_____
9.	_____	_____	_____	_____	_____	_____
10.	_____	_____	_____	_____	_____	_____

Total area: _____ acre _____ hectares

Please put amount of acres(ha) for each cover type.

	Quarter	Forest	Wetland	Fields	Others
1.	_____	_____	_____	_____	_____
2.	_____	_____	_____	_____	_____
3.	_____	_____	_____	_____	_____
4.	_____	_____	_____	_____	_____
5.	_____	_____	_____	_____	_____
6.	_____	_____	_____	_____	_____
7.	_____	_____	_____	_____	_____
8.	_____	_____	_____	_____	_____
9.	_____	_____	_____	_____	_____
10.	_____	_____	_____	_____	_____
Total amount of:	_____	_____	_____	_____	_____

Comments:

2.1. OWNER GOALS AND OBJECTIVES

Please identify and describe your personal goals related to your woodlot for next 10 years.

Goal # 1 _____

Goal # 2 _____

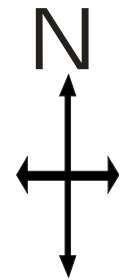

Goal # 3 _____

Goal # 4 _____

Goal # 5 _____

2.3. PROPERTY MAP/WOODLOT MAP

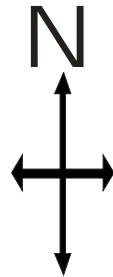
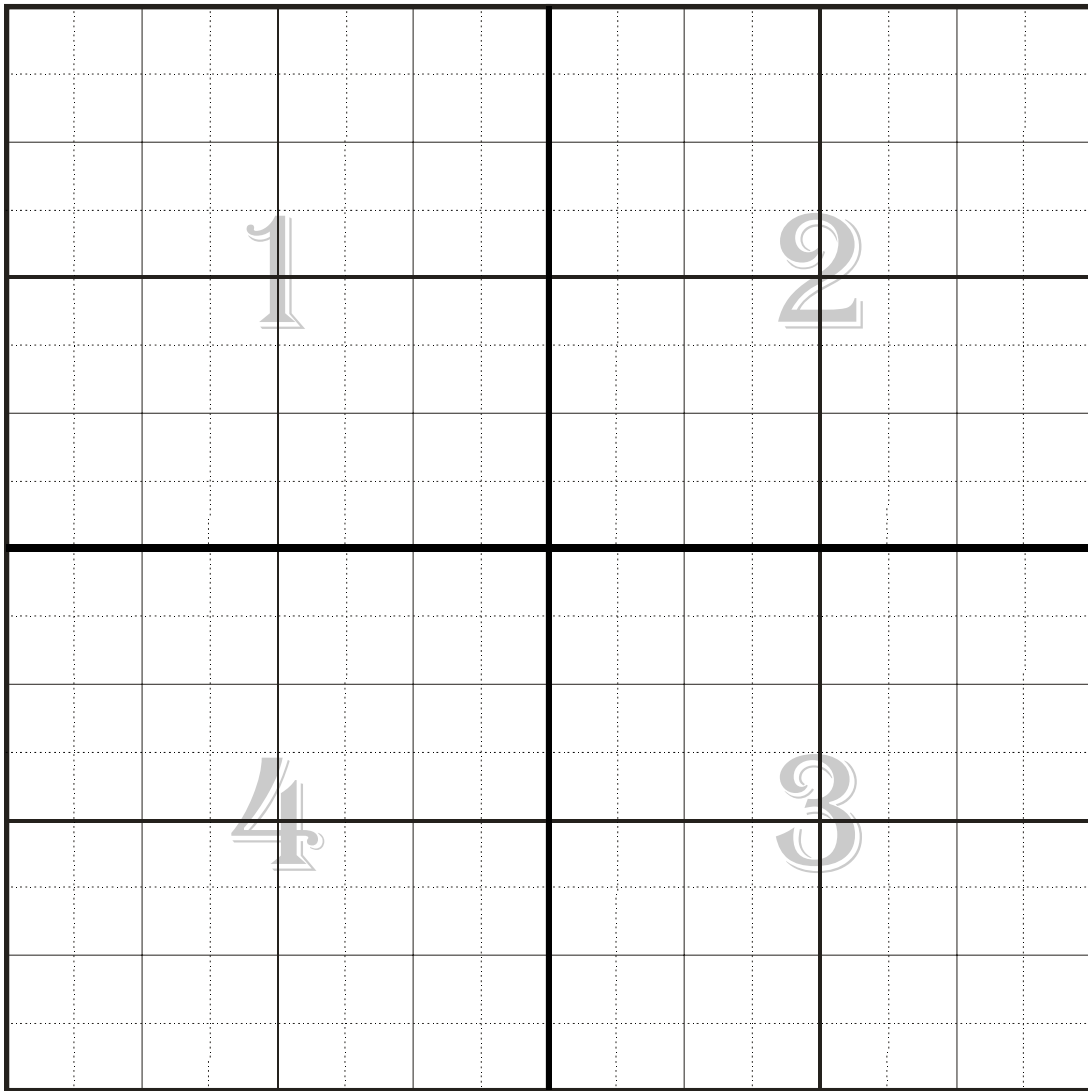
Attach or draw a property map that shows legend; property boundary; access (including existing and proposed roads and culverts); fence, power line, oil wells, stream/ponds; and other resource sites.



2.5 Acres

160 Acres (Quarter section)

Description of farmstead sites



160 Acres (Quarter section)

Description of farmstead sites

3.1 FOREST STAND DESCRIPTION

Describe the existing forest vegetation, including those in riparian areas. Include a forest type or stand map for the property. Give the following details for each stand or vegetation type:

Stand number: _____

Stand acreage/ha: _____

Forest type: _____

Tree species mix: _____

Age: _____

Average Height (m or ft) _____

Average dbh (cm or inch) _____

Understory vegetation: _____

Comments : _____

Signature Page

Date of plan: _____

Management plan period from: January 1, _____ to December 31, _____

Landowner name: _____

Landowner signature: _____

Plan writer name: _____

Plan signed and approved by Woodlot Specialist:
