














Soil Groups of Alberta

-  Alberta Tillage Protocol Line
-  Brown Chernozemics
-  Dark Brown Chernozemics
-  Black Chernozemics
-  Dark Gray Chernozemics, Dark Gray - Gray Luvisols
-  Brunisols, Gray Luvisols
-  Gray Luvisols
-  Gray Luvisols, Organics
-  Organic Cryosols, Gray Luvisols
-  Brunisols
-  Rivers
-  Lakes
-  Municipal boundaries

The Alberta Tillage Protocol Line was derived from the boundary between the Black Chernozemics and Dark Brown Chernozemics Boundary displayed on the Soil Groups of Alberta map contained in the Second Edition of the Agricultural Land Resource Atlas of Alberta .

