BLUE RIDGE LUMBER INC.
A SUBSIDIARY OF WEST FRASER MILLS LTD.

N
W E
S

2005 PFMS MPB SUSCEPTIBILITY REDUCTION TIME SERIES

FEATURES OF INTEREST

PINE STAND RANKING*

- Rank 1**
- Rank 2**
- Rank 3**
- No Rank

* Horizontal stands are assigned a Rank based on the tallest layer in the stand.

** Results based on the following model and process:
- Model: SIRD Mountain Pine Beetle Stand Susceptibility Index, September 14, 2006 version.
- Process: Interpretive Bulletin: Planning MPB Response Operations, Version 2.5 September 2006.

PLANIMETRIC LEGEND

- 33 Primary Highway
- Paved
- Gravel
- 658 Secondary Highway
- Paved
- Gravel
- Tertiary
- Truck Trail
- Planned All Weather Road
- Planned Seasonal Road
- Railway
- Perennial
- Intermittent
- Indefinite
- Blue Ridge Lumber Inc.
- Village
- Fire Tower
- Lake / River
- Provincial Park
- First Nation Reserve
- Town / City
- Township
- FMA Boundary
- VSA Boundary
- Operating Unit Boundary
- Virginia Hills Burn

0 10 20 40
Kilometres

SILVACOM LTD.
DATA IS OUR CORE BUSINESS™

COPYRIGHT © 2007 BLUE RIDGE LUMBER INC. ANY USE, DUPLICATION, OR DISTRIBUTION WITHOUT PERMISSION IS PROHIBITED.

THIS MAP WAS DEVELOPED USING AVAILABLE INFORMATION AND MAY NOT ACCURATELY REPRESENT THE LOCATION, DEFINITION OR DISTRIBUTION OF LAND BASE FEATURES.
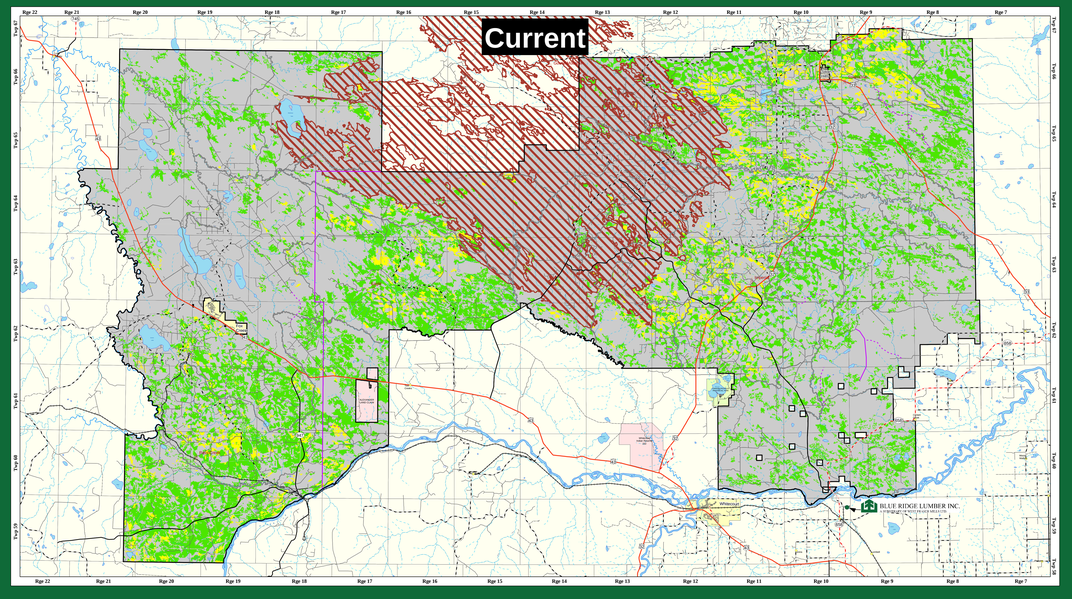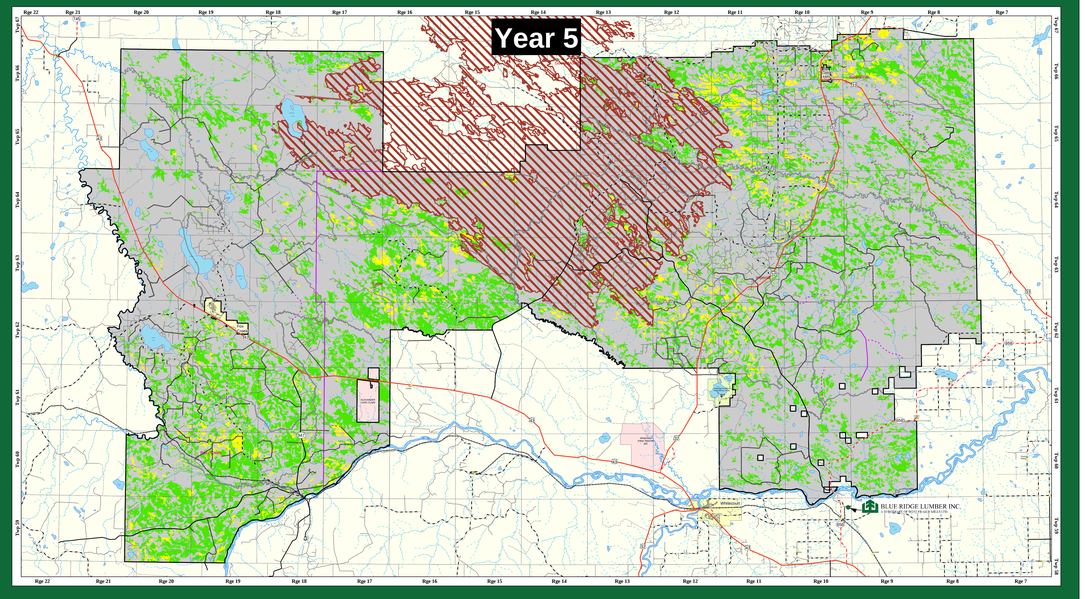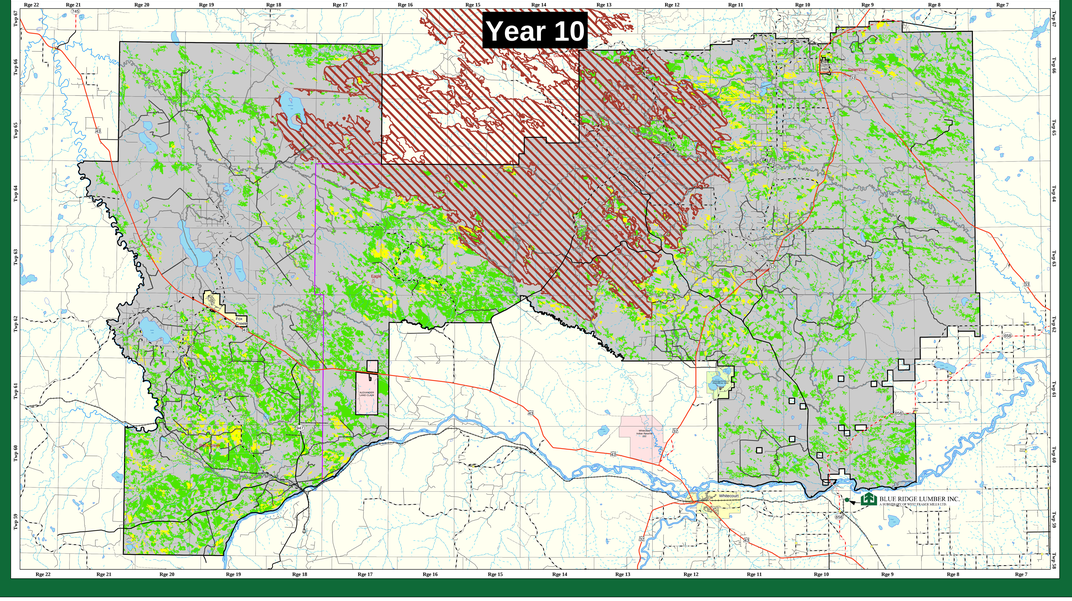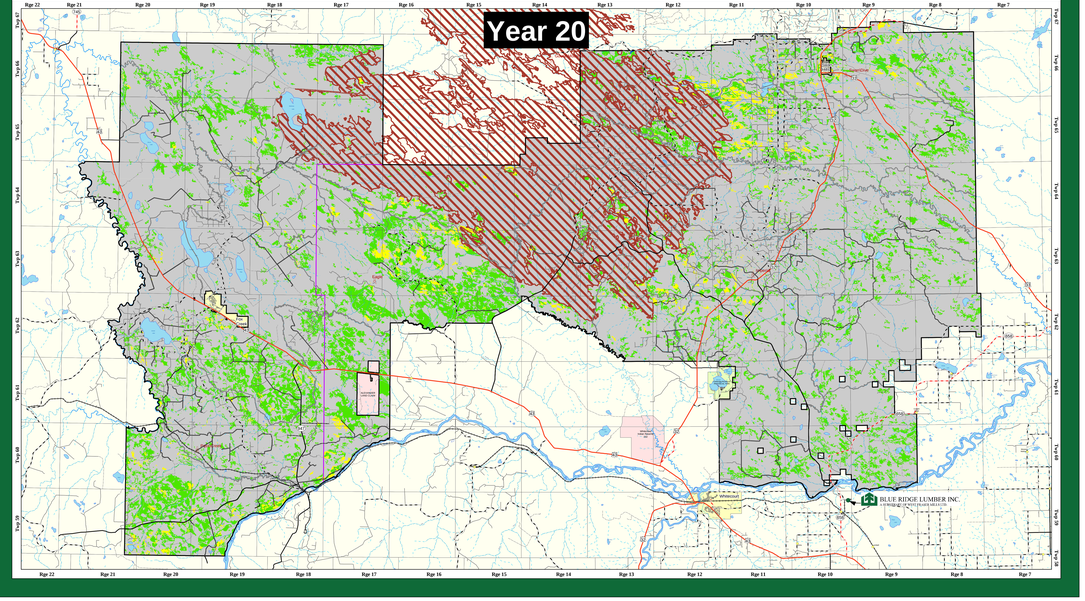
Map Version: 1.00
Map Production: Silvacom Ltd.
Map Date: November 20, 2007
Original Map Scale: 1:215,000
Silvacom Reference: N-078
Map File: .../maps/mpb_document_maps2007/brl_dfmp_ranktime_quad.mxd